

Field Rock Core Log

Date: 4-09-09

Structure #: 093-0003

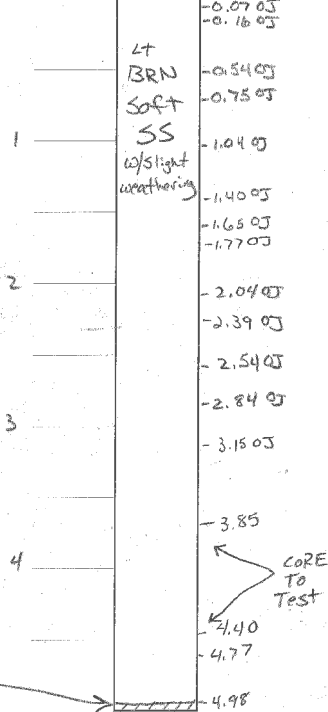
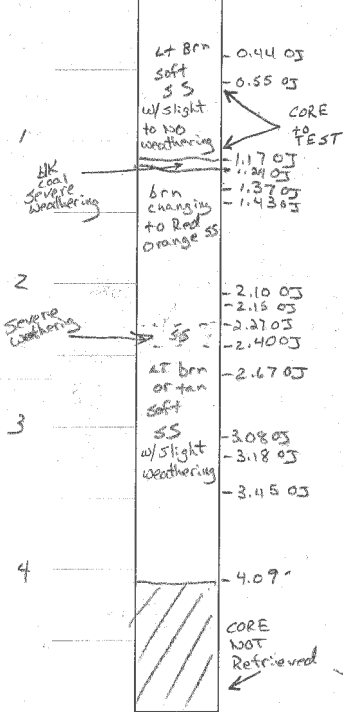
Boring #: 1

Rock Core #: B1C1

Rock Core #: B1C2

Depth: 30'

Depth: 35'



RQD  
0.44  
0.60  
0.70  
0.39  
0.60  
2.73

RQD  
0.37  
0.36  
0.35  
1.60  
2.68

Depth: 35'  
Core Time: 1 min 0 sec  
Recovery: 84.8%  
RQD: 54.6%  
Logged By: Eric Sandschafer

Depth: 40'  
Core Time: 1 min  
Recovery: 99.6%  
RQD: 53.6%

Field Rock Core Log

Date: 4-09-09

Structure #: 093-0003

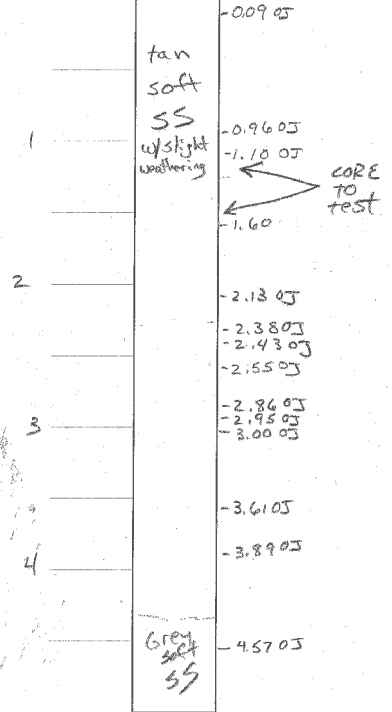
Boring #:

Rock Core #: B1C3

Rock Core #:

Depth: 40'

Depth:



RQD  
0.87  
0.50  
0.53  
1.57  
3.47

Depth: 45'  
Core Time: 1 min 25 sec  
Recovery: 100%  
RQD: 69.4%  
Logged By: Eric Sandschafer

Depth:  
Core Time:  
Recovery:  
RQD:

PRINT DRIVER = L:\ESB\B1C1  
ESCA PROJECT NO. 933.14  
PLOT SCALE = 0.25" / 1' IN.  
PLOT DATE = 6/10/2014 8:54:35 AM



USER NAME = has	DESIGNED - ELH 12/12	REVISED -
ESCA PROJECT NO. 933.14	CHECKED - RDP 04/13	REVISED -
PLOT SCALE = 0.25" / 1' IN.	DRAWN - DWH 12/12	REVISED -
PLOT DATE = 6/10/2014 8:54:35 AM	CHECKED - ELH 12/12	REVISED -

STATE OF ILLINOIS DEPARTMENT OF TRANSPORTATION

BORING LOGS STRUCTURE NO. 093-0025

SHEET NO. 28 OF 31 SHEETS

F.A.P. R.T.E.	SECTION	COUNTY	TOTAL SHEETS	SHEET NO.
332	(12,B2)B-1	WABASH	68	48
CONTRACT NO. 74219			ILLINOIS FED. AID PROJECT	