









-  BUTT-JOINT TAPER
-  HMA SURFACE REMOVAL, BUTT-JOINT
-  MILLING TRANSITION
-  HMA SURFACE REMOVAL, 2/4"

-  BUTT-JOINT TAPER
-  HMA SURFACE REMOVAL, BUTT-JOINT
-  MILLING TRANSITION
-  HMA SURFACE REMOVAL, 2/4"

FILE NAME =	USER NAME = steffennk	DESIGNED -	REVISED -
ei:\pw\work\p\dot\steffennk\d0186637\074470-sh-t-plan.dgn		DRAWN -	REVISED -
Default	PLOT SCALE = 200.0000' / in.	CHECKED -	REVISED -
	PLOT DATE = 6/13/2014	DATE -	REVISED -

**STATE OF ILLINOIS  
DEPARTMENT OF TRANSPORTATION**

<b>PLAN</b>			
SCALE: 100	SHEET 1	OF 10 SHEETS	STA. 860+90 TO STA. 183+00

F.A.I. RTE.	SECTION	COUNTY	TOTAL SHEETS	SHEET NO.
72	(58-64, 65)RS-1	MACON	47	21
CONTRACT NO. 74470				
ILLINOIS FED. AID PROJECT				