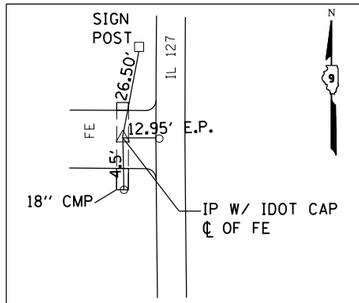

CP 03900097
N: 426,369.316
E: 2,540,448.376
STA: 241+07.15
O/S: 29.2648 LT

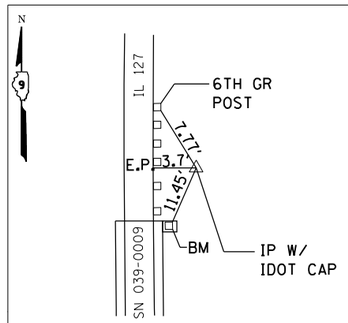

CP 03900098
N: 425,677.896
E: 2,540,493.197
STA: 234+15.98
O/S: 19.2629 RT

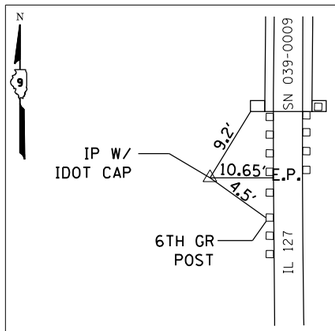

CP 03900099
N: 425,248.554
E: 2,540,451.558
STA: 229+86.43
O/S: 20.0734 LT



PSM 9914
N: 424,437.835
E: 2,540,526.082
STA: 221+76.12
O/S: 58.7966 RT

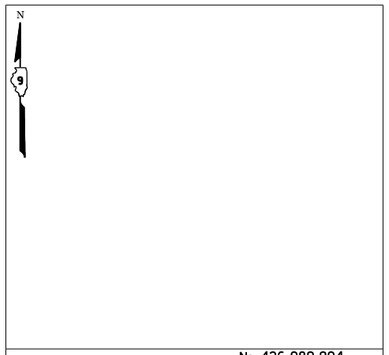

PSM 9915
N: 426,989.994
E: 2,540,424.186
STA: 247+27.69
O/S: 56.7825 LT

ALUM. DISK IN CONC., STA: 205+/-25, 45' LT.

PSM 9913 ELEV. 396.861

CUT "□" IN CENTER OF HEADWALL A.R.C., STA. 210+30, 40' LT.

BM 96 ELEV. 391.565

ALUM. DISK IN CONC., STA: 221+76, 58' RT.

PSM 9914 ELEV. 390.148

CUT "□" IN SE CORNER OF WINGWALL; SN 039-0009, STA: 230+50, 18' RT.

BM 97 ELEV. 387.399

ALUM. DISK IN CONC., STA: 247+28, 50' LT.

PSM 9915 ELEV. 403.680

R.R. SPIKE IN P.P., STA: 252+86, 35' LT. BK 2215, PG. 4.

BM 98 ELEV. 403.018

NOTE:
HORIZONTAL DATUM: NAD 83 (1997 ADJUSTMENT)
VERTICAL DATUM: 1929 NGVD

ALL STATIONING IS FROM EXIST IL127 ALI

FILE NAME =	USER NAME = $USER$	DESIGNED -	REVISED -	STATE OF ILLINOIS DEPARTMENT OF TRANSPORTATION	HORIZONTAL AND VERTICAL CONTROL; TIES	F.A.P. RTE.	SECTION	COUNTY	TOTAL SHEETS	SHEET NO.
c:\pw_work\pwidot\leftwichdl\d0196163\78215-shta-cover-etc.dgn		DRAWN -	REVISED -			42	13B-1	JACKSON	112	25
	PLOT SCALE = 100.0000 ' / in.	CHECKED -	REVISED -					CONTRACT NO. 78215		
$MODELNAME$	PLOT DATE = 6/4/2014	DATE -	REVISED -		SCALE: SHEET OF SHEETS STA. TO STA.		ILLINOIS	FED. AID PROJECT		