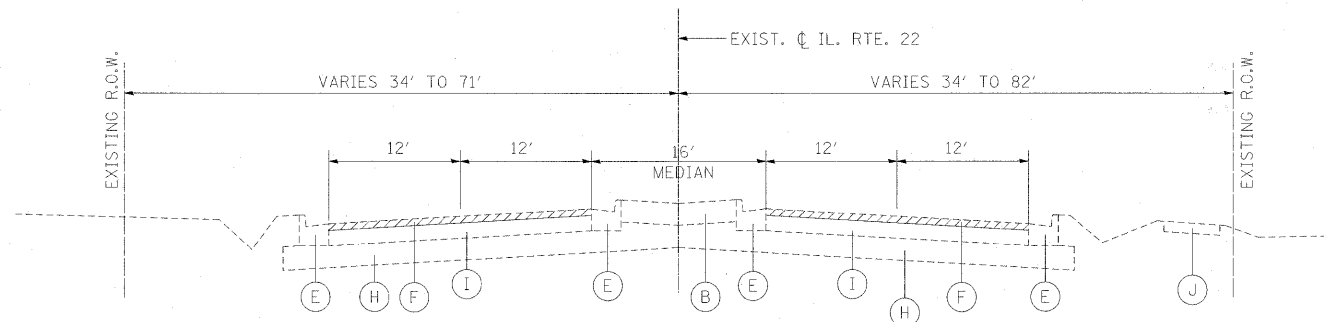
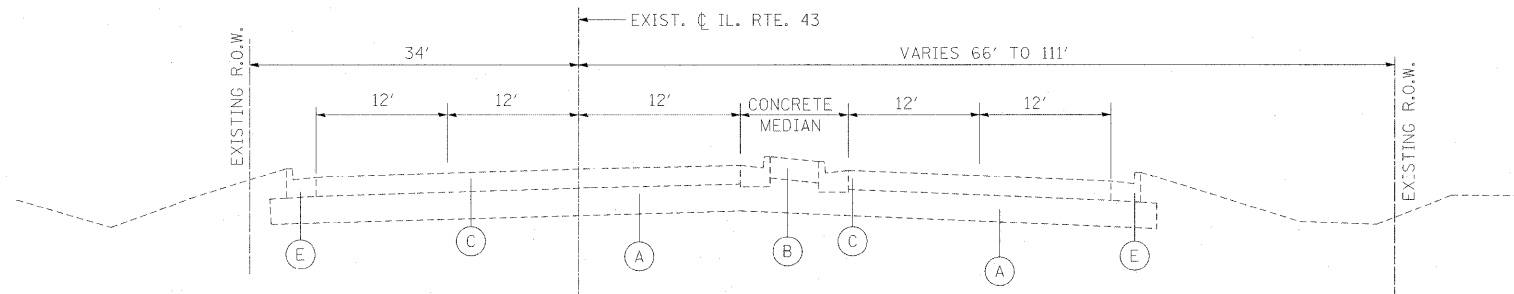


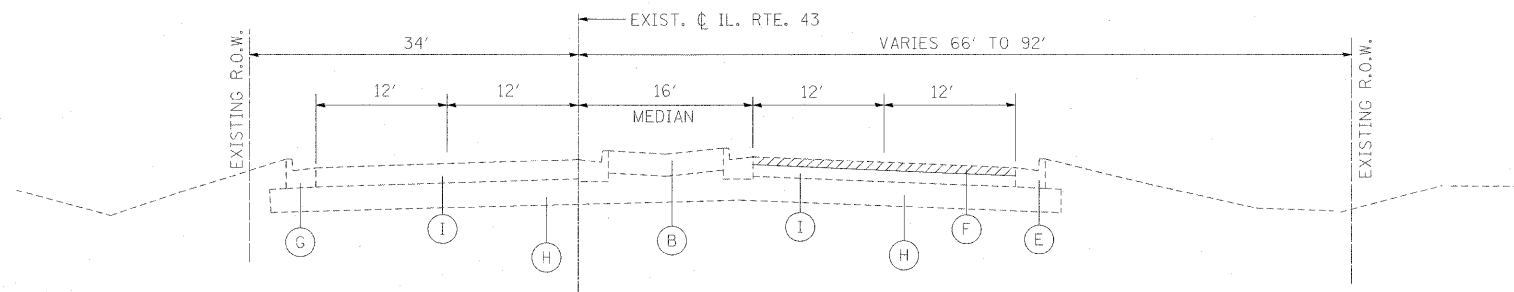
EXISTING TYPICAL SECTIONS
 STA. 45+50.89 TO STA. 115+12.03
 PROJECT OMISSION FROM STA. 115+12.03
 TO STA. 133+02.52



EXISTING TYPICAL SECTIONS
 STA. 133+02.52 TO STA. 174+82.92



EXISTING TYPICAL SECTIONS
 STA. 323+84.53 TO STA. 332+35.59



EXISTING TYPICAL SECTIONS
 STA. 315+61.62 TO STA. 323+84.53
 STA. 332+35.59 TO STA. 337+52.23

EXISTING:

- (A) EXISTING AGGREGATE SUBBASE (R)
- (B) EXISTING CONCRETE MEDIAN SURFACE, 4" (R)
- (C) EXISTING PCC PAVEMENT VARIES FROM 6 1/2" TO 19 1/4" (R)
- (D) EXISTING AGGREGATE SHOULDERS, 4 (R)
- (E) EXISTING COMBINATION CURB AND GUTTER, TYPE B-6.24 OR TYPE B-6.12 (R)
- (F) EXISTING BITUMINOUS SURFACE REMOVAL 2 1/2"
- (G) EXISTING CURB AND GUTTER TO REMAIN
- (H) EXISTING AGGREGATE SUBBASE TO REMAIN
- (I) EXISTING BITUMINOUS PAVEMENT TO REMAIN
- (J) EXISTING 5' SIDEWALK TO REMAIN

ITEMS WITH (R) ARE TO BE REMOVED

FILE NAME =	W:\ILRTE22\2009 REVISIONS\CADD Sheets\160860-ah-typical.dgn
PLOT SCALE = #SCALE#	
PLOT DATE = 5/15/2010	

USER NAME = #USER#	DESIGNED - LP	REVISOR -
DRAWN - DC	CHECKED - JP	DATE - 05/14/2010

REVISOR -	REVISOR -	REVISOR -
REVISOR -	REVISOR -	REVISOR -

**STATE OF ILLINOIS
 DEPARTMENT OF TRANSPORTATION**

**IL. ROUTE 22 AND IL. ROUTE 43
 EXISTING TYPICAL SECTIONS**

SCALE: NTS SHEET NO. 13 OF 232 SHEETS STA. TO STA.

F.A.P. RTE.	SECTION	COUNTY	TOTAL SHEETS	SHEET NO.
337	20R-4	LAKE	232	13
CONTRACT NO. 60860				
ILLINOIS FED. AID PROJECT				