
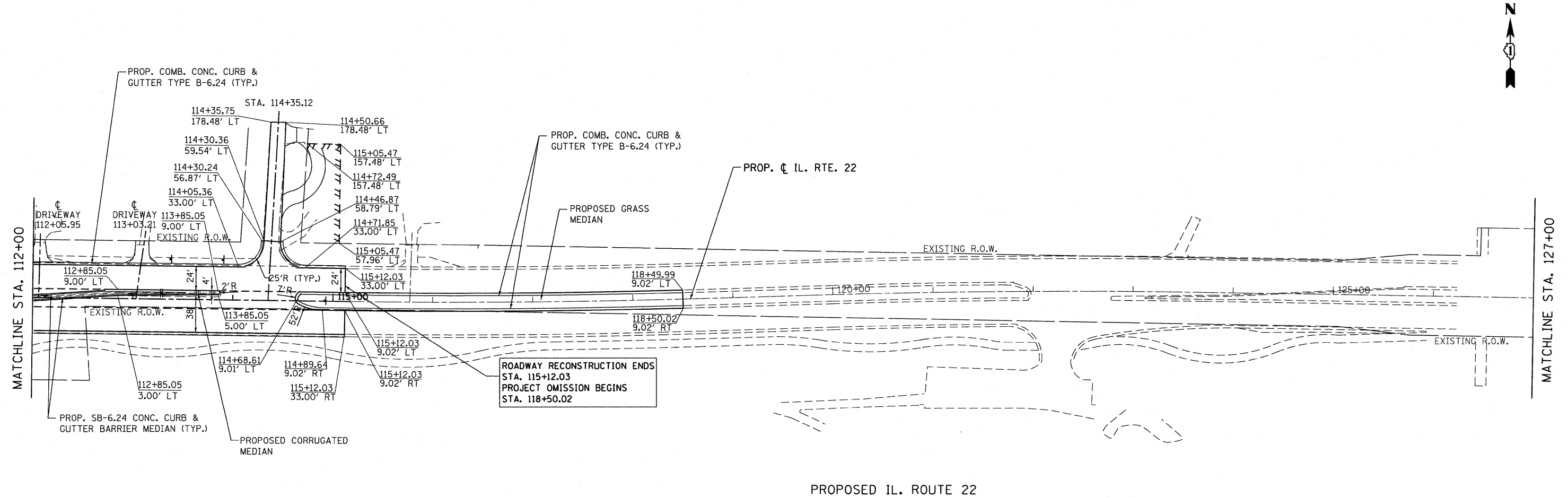
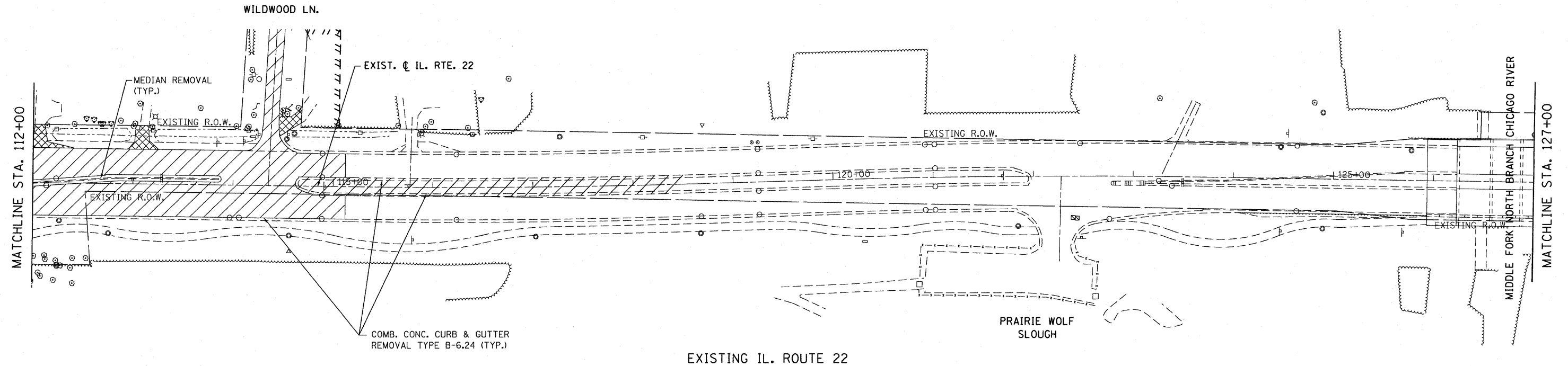
 PAVEMENT REMOVAL
 DRIVEWAY REMOVAL



 DETECTABLE WARNINGS



FILE NAME = W:\ILRTE22\2009 REVISIONS\CADD Sheets\revised sheets\160860-shr-plnprf.dgn	USER NAME = poeiecha	DESIGNED - LP	REVISED -	STATE OF ILLINOIS DEPARTMENT OF TRANSPORTATION	IL. ROUTE 22 ROADWAY PLAN AND PROFILE			F.A.P. RTE. 337	SECTION 20R-4	COUNTY LAKE	TOTAL SHEETS 232	SHEET NO. 26
PLOT SCALE = 5/8" = 1' IN.	DATE = 7/28/2010	DRAWN - DC	REVISED -		SCALE: 1"=50'	SHEET NO. 26 OF 232 SHEETS	STA. 112+00.00 TO STA. 127+00.00	CONTRACT NO. 60860				
		CHECKED - JP	REVISED -		ILLINOIS FED. AID PROJECT							
		DATE - 05/14/2010	REVISED -									