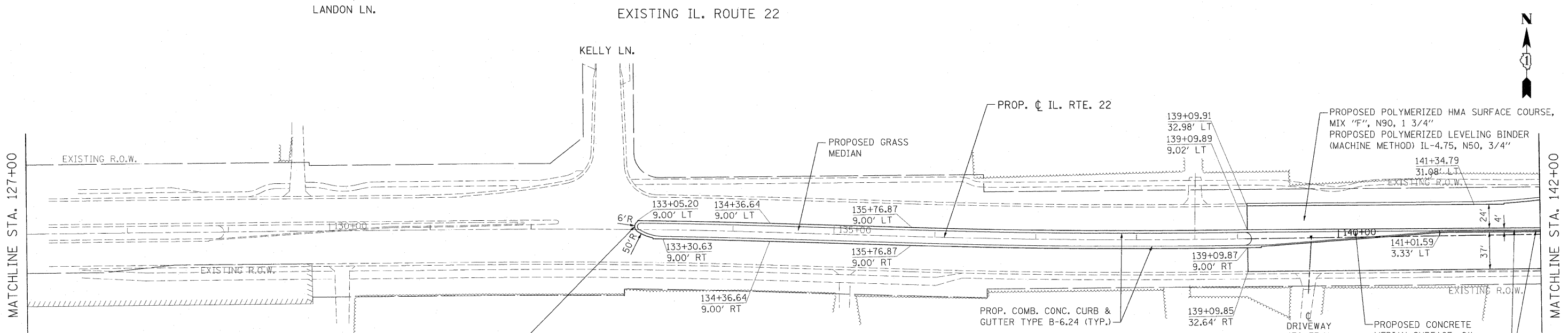
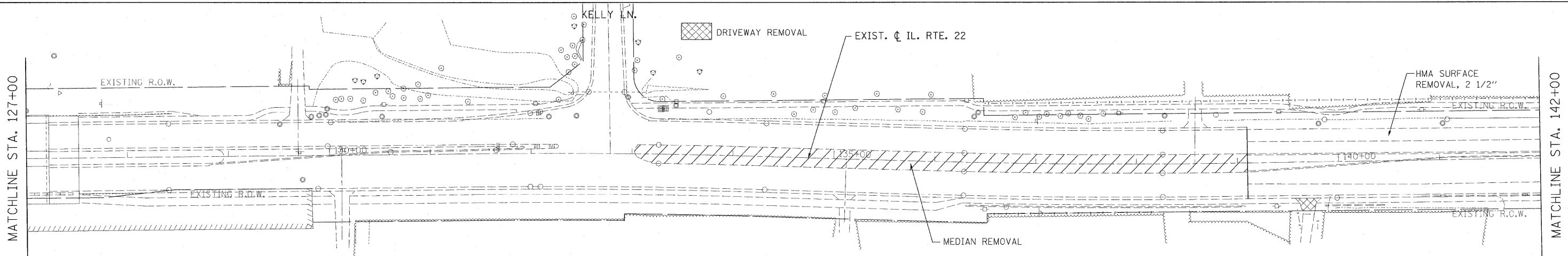


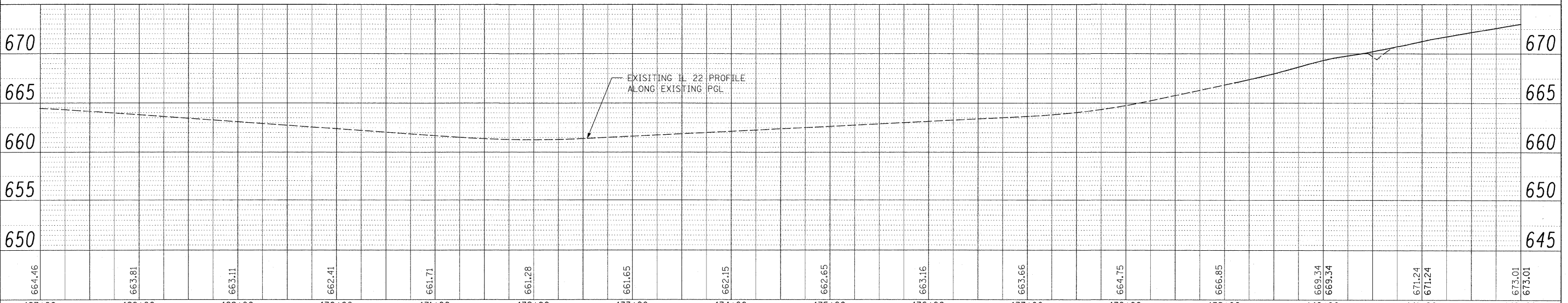
DATE	
BY	
REVISIONS	
PLANNED	
NOTED	
NO. 1	
NO. 2	
NO. 3	
NO. 4	
NO. 5	
NO. 6	
NO. 7	
NO. 8	
NO. 9	
NO. 10	

DATE	
BY	
REVISIONS	
PLANNED	
NOTED	
NO. 1	
NO. 2	
NO. 3	
NO. 4	
NO. 5	
NO. 6	
NO. 7	
NO. 8	
NO. 9	
NO. 10	



ROADWAY IMPROVEMENT BEGINS  
STA. 139+09.85  
PROJECT OMISSION ENDS  
STA. 133+02.52

DETECTABLE WARNINGS



664.46	663.81	663.11	662.41	661.71	661.28	661.65	662.15	662.65	663.16	663.66	664.75	666.85	669.34	669.34	671.24	671.24	673.01	673.01
127+00	128+00	129+00	130+00	131+00	132+00	133+00	134+00	135+00	136+00	137+00	138+00	139+00	140+00	141+00	142+00			

FILE NAME = W:\ILRTE22\2009 REVISIONS\CADD Sheets\DI  
USER NAME = #USER#  
DESIGNED - LP  
DRAWN - DC  
CHECKED - JP  
DATE - 05/14/2010

REVISIONS  
REVISED -  
REVISED -  
REVISED -  
REVISED -

STATE OF ILLINOIS  
DEPARTMENT OF TRANSPORTATION

IL. ROUTE 22  
ROADWAY PLAN AND PROFILE  
SCALE: 1"=50'  
SHEET NO. 27 OF 232 SHEETS  
STA. 127+00.00 TO STA. 142+00.00

F.A.P. RTE. 337  
SECTION 20R-4  
COUNTY LAKE  
TOTAL SHEETS 232  
SHEET NO. 27  
CONTRACT NO. 60860  
ILLINOIS FED. AID PROJECT