
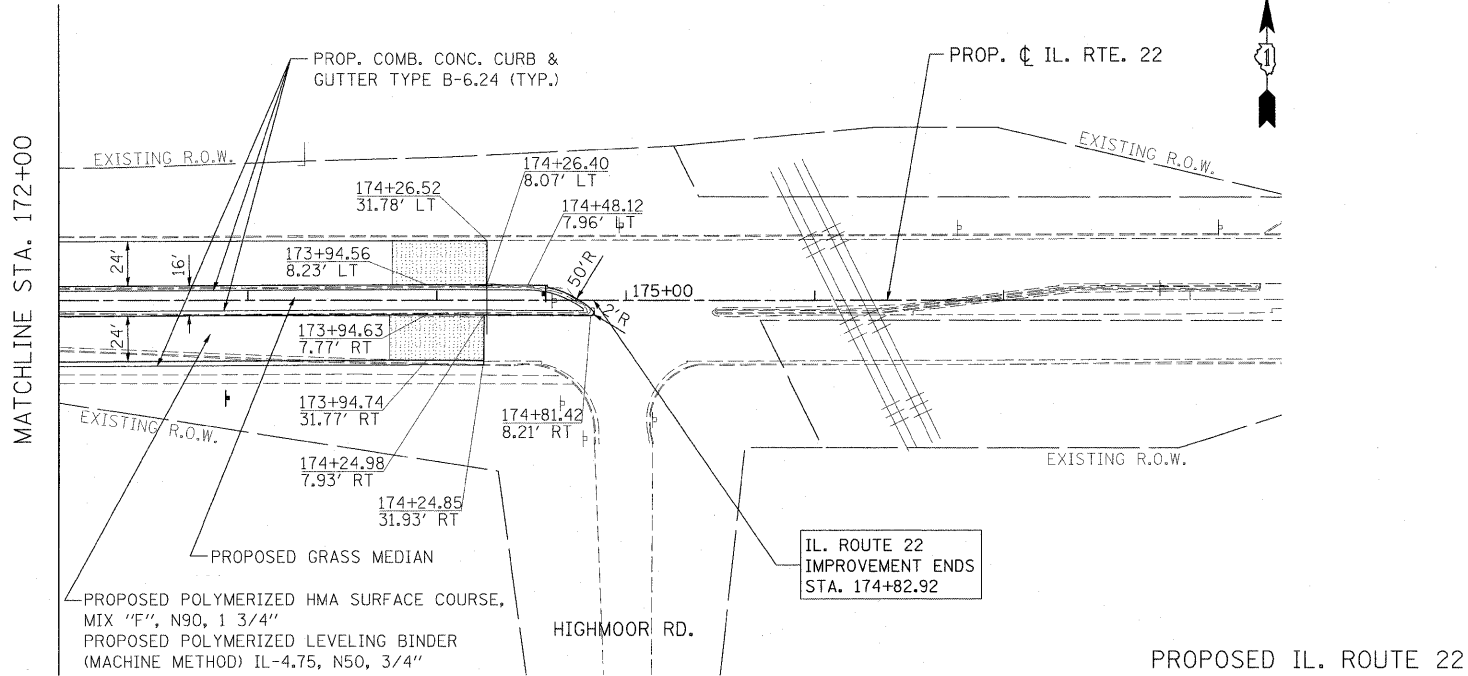
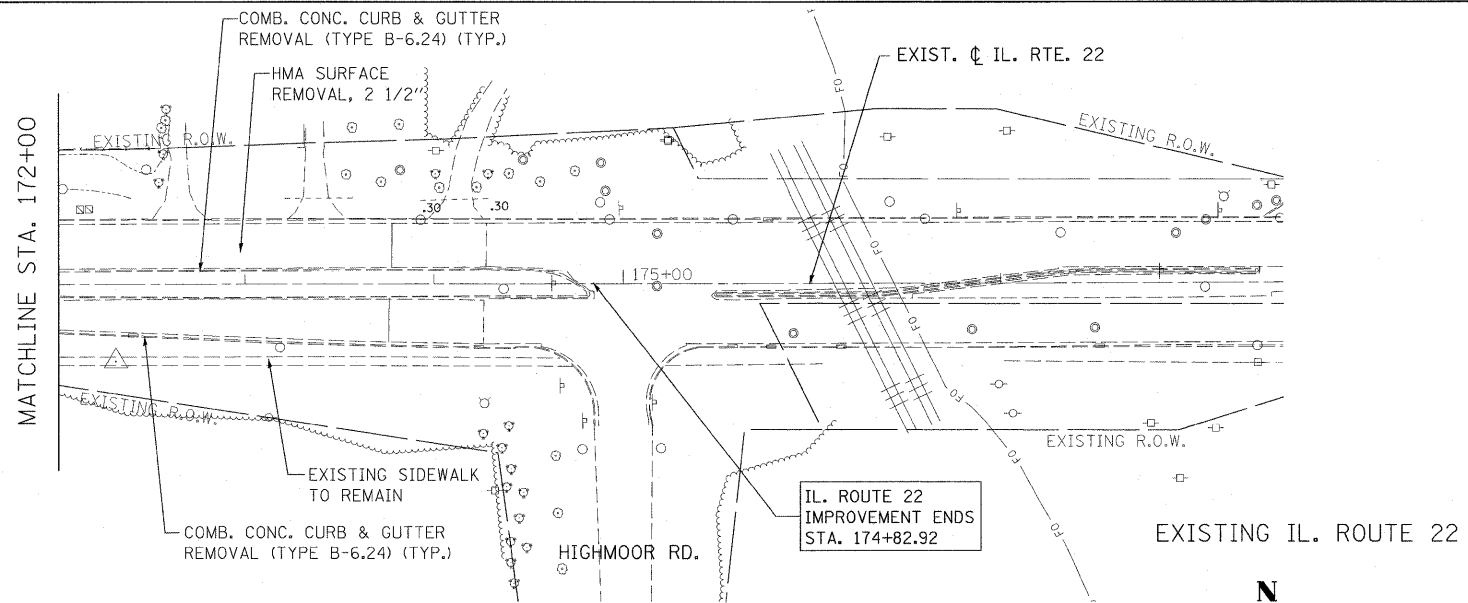


PLAN	SURVEYED	DATE
	PLOTTED	
	CHECKED	
	BY	
	NO.	

PROF	SURVEYED	DATE
	PLOTTED	
	CHECKED	
	BY	
	NO.	



FILE NAME = W:\ILRTE22\2009 REVISIONS\CADD Sheets\DI	USER NAME = #USER# 00860-ah-p\p\p.f.dgn	DESIGNED - LP	REVISED -	<b>STATE OF ILLINOIS DEPARTMENT OF TRANSPORTATION</b>	<b>IL. ROUTE 22 ROADWAY PLAN AND PROFILE</b>	F.A.P. RTE. 337	SECTION 20R-4	COUNTY LAKE	TOTAL SHEETS 232	SHEET NO. 30	
PLOT SCALE = #SCALE#	PLOT DATE = 5/15/2010	CHECKED - JP	REVISED -			SCALE: 1"=50'	SHEET NO. 30 OF 232 SHEETS	STA. 172+00.00 TO STA. 174+82.92	CONTRACT NO. 60860		
		DATE - 05/14/2010	REVISED -			ILLINOIS FED. AID PROJECT					