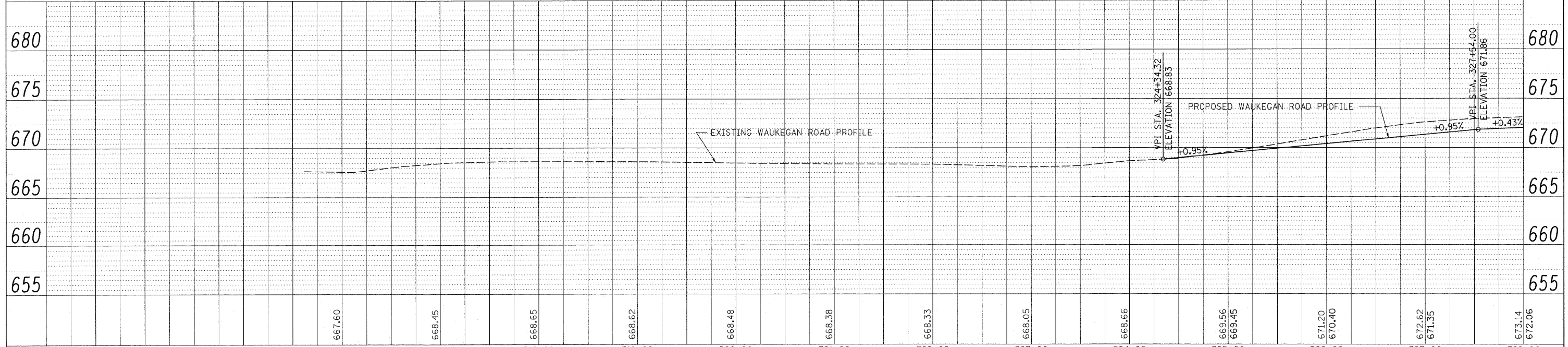
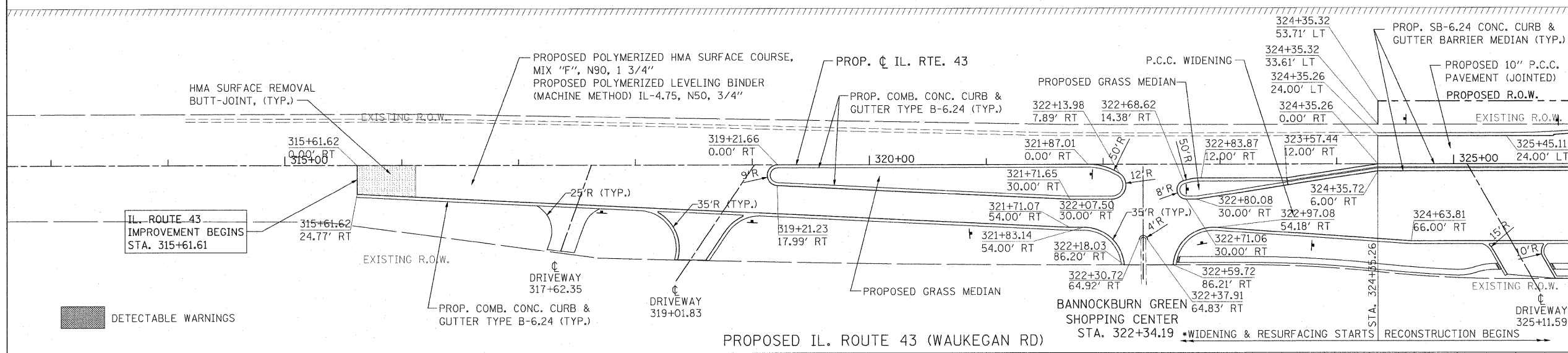
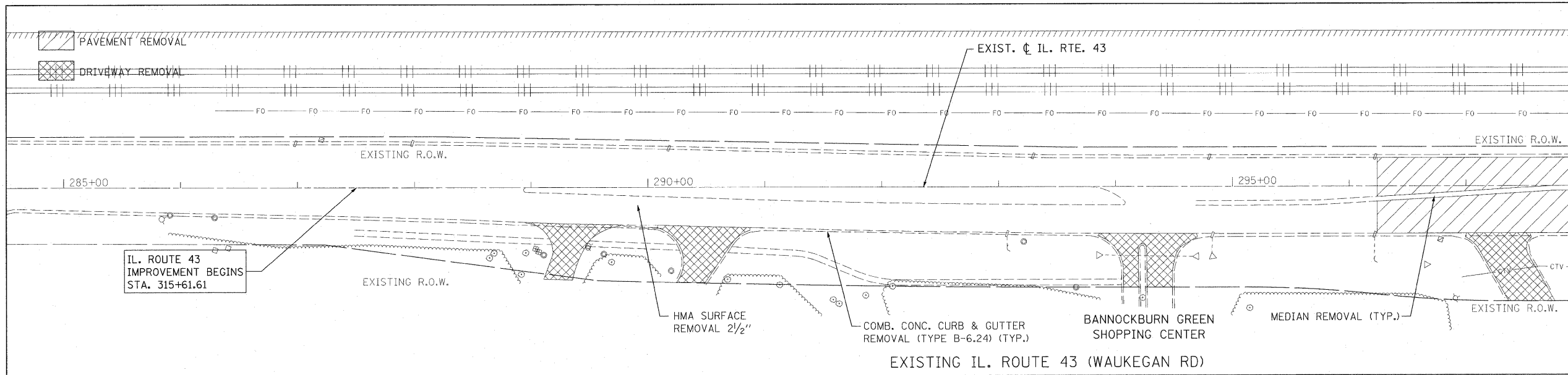


DATE: \_\_\_\_\_  
 BY: \_\_\_\_\_  
 REVIEWED: \_\_\_\_\_  
 PLOTTED: \_\_\_\_\_  
 ALIGNED: \_\_\_\_\_  
 CHECKED: \_\_\_\_\_  
 NO. \_\_\_\_\_  
 CADD FILE NAME: \_\_\_\_\_

DATE: \_\_\_\_\_  
 BY: \_\_\_\_\_  
 REVIEWED: \_\_\_\_\_  
 PLOTTED: \_\_\_\_\_  
 GRADES CHECKED: \_\_\_\_\_  
 B.M. NOTED: \_\_\_\_\_  
 NO. \_\_\_\_\_  
 STRUCTURE NOTATIONS: CHPO



FILE NAME =	USER NAME = \$USER\$	DESIGNED - LP	REVISED -	<b>STATE OF ILLINOIS DEPARTMENT OF TRANSPORTATION</b>	<b>WAUKEGAN ROAD ROADWAY PLAN AND PROFILE</b>		F.A.P. RTE. 337	SECTION 20R-4	COUNTY LAKE	TOTAL SHEETS 232	SHEET NO. 31
W:\ILRTE22\2009 REVISIONS\CADD Sheets\DI	88860-sh1-plnprf-wauk.dgn	DRAWN - DC	REVISED -		SCALE: 1"=50'	SHEET NO. 31 OF 232 SHEETS	STA. 315+61.61 TO STA. 326+00.00	CONTRACT NO. 60860		ILLINOIS FED. AID PROJECT	
		CHECKED - JP	REVISED -								
		DATE - 05/14/2010	REVISED -								