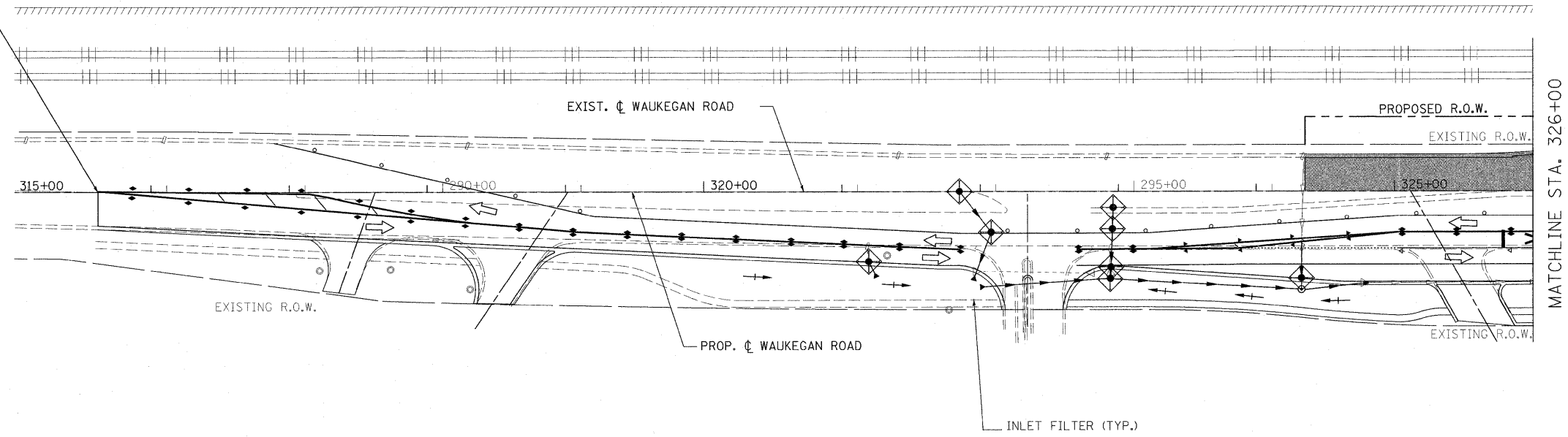
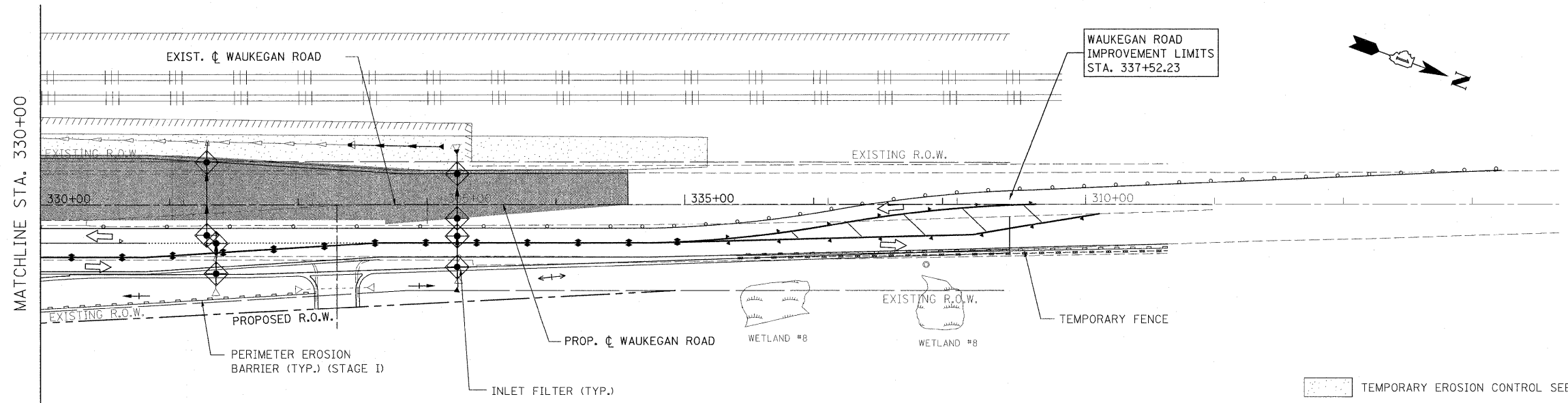


WAUKEGAN ROAD
IMPROVEMENT LIMITS
STA. 315+61.62

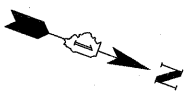


MATCHLINE STA. 326+00



MATCHLINE STA. 330+00

WAUKEGAN ROAD
IMPROVEMENT LIMITS
STA. 337+52.23



- TEMPORARY EROSION CONTROL SEEDING
- CONSTRUCTION ZONE
- TEMPORARY PAVEMENT

FILE NAME =	USER NAME = #USER#	DESIGNED - LP	REVISED -	STATE OF ILLINOIS DEPARTMENT OF TRANSPORTATION	WAUKEGAN ROAD EROSION CONTROL PLAN STAGE 3	F.A.P. RTE.	SECTION	COUNTY	TOTAL SHEETS	SHEET NO.	
W:\ILR1E22\2009 REVISIONS\CADD Sheets\160860-ert-erosion3-wauk.dgn	D160860-ert-erosion3-wauk.dgn	DRAWN - DC	REVISED -			337	20R-4	LAKE	232	85	
PLOT SCALE = #SCALE#		CHECKED - JP	REVISED -			CONTRACT NO. 60860					
PLOT DATE = 5/15/2010		DATE - 05/14/2010	REVISED -			ILLINOIS FED. AID PROJECT					
					SCALE: 1"=50'		SHEET NO. 85 OF 232 SHEETS		STA. 315+61.62 TO STA. 337+52.23		