

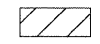


-  TEMPORARY EROSION CONTROL SEEDING
-  CONSTRUCTION ZONE
-  TEMPORARY PAVEMENT

FILE NAME = W:\ILRTE22\2009 REVISIONS\CADD Sheets\160860-sht-erosion4.dgn USER NAME = #USER# PLOT SCALE = #SCALE# PLOT DATE = 5/15/2010	DESIGNED - LP DRAWN - DC CHECKED - JP DATE - 05/14/2010	REVISED - REVISED - REVISED - REVISED -	<b>STATE OF ILLINOIS</b> <b>DEPARTMENT OF TRANSPORTATION</b>	<b>IL ROUTE 22</b> <b>EROSION CONTROL PLAN STAGE 4</b>		F.A.P. RTE. 337 SECTION 20R-4 COUNTY LAKE TOTAL SHEETS 232 SHEET NO. 87 CONTRACT NO. 60860	ILLINOIS FED. AID PROJECT
	SCALE: 1"=50'      SHEET NO. 87 OF 232 SHEETS      STA. 67+00.00 TO STA. 97+00.00						