




-  TEMPORARY EROSION CONTROL SEEDING
-  CONSTRUCTION ZONE
-  TEMPORARY PAVEMENT

FILE NAME =	USER NAME = #USER#	DESIGNED - LP	REVISED -	STATE OF ILLINOIS DEPARTMENT OF TRANSPORTATION	WAUKEGAN ROAD EROSION CONTROL PLAN STAGE 4	F.A.P. RTE.	SECTION	COUNTY	TOTAL SHEETS	SHEET NO.	
W:\ILRTE22\2009 REVISIONS\CADD Sheets\162860-sht-erosion4-wauk.dgn	D162860-sht-erosion4-wauk.dgn	DRAWN - DC	REVISED -			337	20R-4	LAKE	232	91	
PLOT SCALE = #SCALE#		CHECKED - JP	REVISED -			SCALE: 1"=50'		SHEET NO. 91 OF 232 SHEETS		STA. 315+61.62 TO STA. 337+52.23	
PLOT DATE = 5/15/2010		DATE - 05/14/2010	REVISED -			CONTRACT NO. 60860 ILLINOIS FED. AID PROJECT					