


FINAL SURVEY SURVEYED PLOTTED BY DATE  
 NOTE BOOK NO. AREAS CHECKED

ORIGINAL SURVEY SURVEYED PLOTTED BY DATE  
 NOTE BOOK NO. AREAS CHECKED



**STATE OF ILLINOIS  
 DEPARTMENT OF TRANSPORTATION**

**IL ROUTE 22 CROSS SECTIONS**

FILE NAME = #FILEL#

USER NAME = #USER#  
 DESIGNED - JPS  
 DRAWN - JPS  
 CHECKED - JP  
 DATE - 05/14/2010

REVISED -  
 REVISED -  
 REVISED -  
 REVISED -

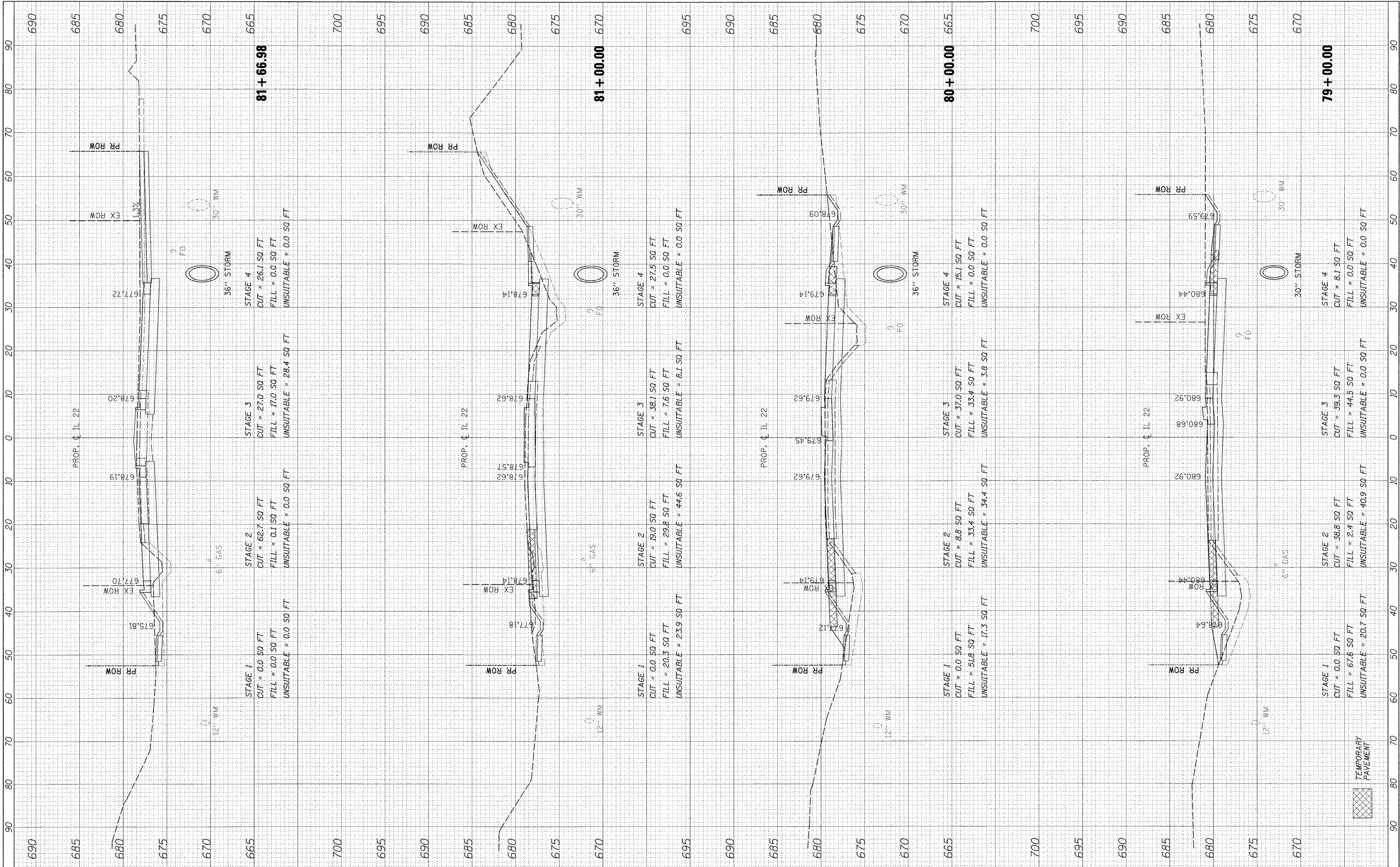
HORIZ. 1"=10'  
 SCALE: VERT. 1"=5'  
 SHEET NO. 201 OF 232 SHEETS  
 STA. 76+00.00 TO STA. 78+00.00

F.A.P. RTE. 337	SECTION 20R-4	COUNTY LAKE	TOTAL SHEETS 232	SHEET NO. 201
CONTRACT NO. 60860				
[ILLINOIS] FED. AID PROJECT				

TEMPORARY PAVEMENT

FINAL SURVEY PLOTTED BY DATE  
 NOTE BOOK NO. AREAS CHECKED

ORIGINAL SURVEY PLOTTED BY DATE  
 NOTE BOOK NO. AREAS CHECKED



FILE NAME = #FILE#

USER NAME = #USER#  
 DESIGNED - JPS  
 DRAWN - JPS  
 CHECKED - JP  
 DATE - 05/14/2010

REVISED -  
 REVISED -  
 REVISED -  
 REVISED -

**STATE OF ILLINOIS  
 DEPARTMENT OF TRANSPORTATION**


**IL ROUTE 22 CROSS SECTIONS**  
 HORIZ. 1"=10'  
 SCALE: VERT. 1"=5' SHEET NO. 202 OF 232 SHEETS STA. 79+00.00 TO STA. 81+66.98

F.A.P. RTE. 337	SECTION 20R-4	COUNTY LAKE	TOTAL SHEETS 232	SHEET NO. 202
CONTRACT NO. 60860			ILLINOIS FED. AID PROJECT	



FINAL SURVEY PLOTTED DATE AREAS CHECKED

ORIGINAL SURVEY PLOTTED DATE AREAS CHECKED



FILE NAME = #FILEL\*  
 USER NAME = #USER\*  
 DESIGNED - JPS  
 DRAWN - JPS  
 CHECKED - JP  
 DATE - 05/14/2010

REVISIONS  
 REVISED -  
 REVISED -  
 REVISED -  
 REVISED -

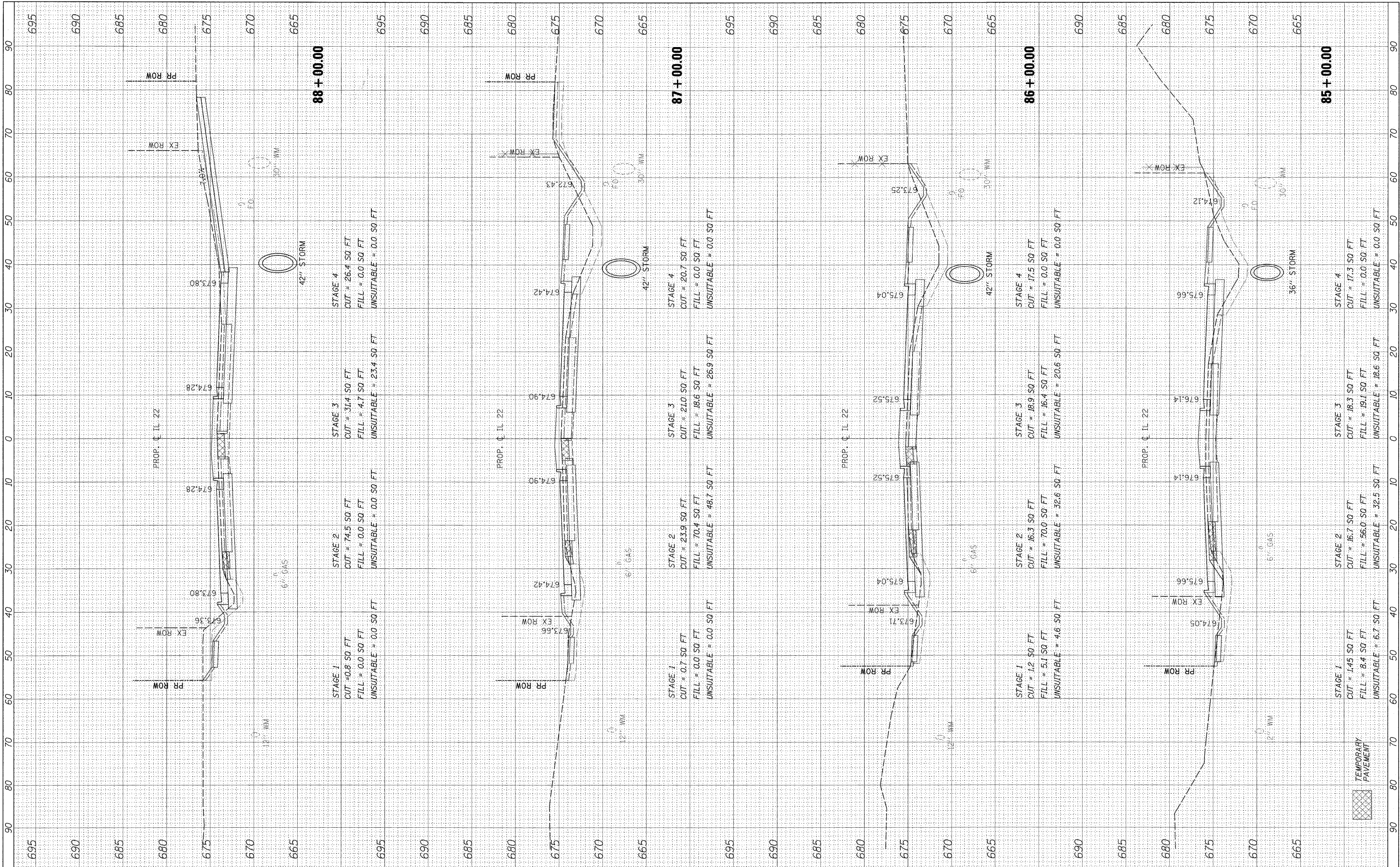
STATE OF ILLINOIS  
 DEPARTMENT OF TRANSPORTATION

IL ROUTE 22 CROSS SECTIONS  
 HORIZ. 1"=10'  
 SCALE: VERT. 1"=5'  
 SHEET NO. 203 OF 232 SHEETS  
 STA. 82+00.00 TO STA. 84+00.00

F.A.P. RTE. 337	SECTION 20R-4	COUNTY LAKE	TOTAL SHEETS 232	SHEET NO. 203
CONTRACT NO. 60860			ILLINOIS FED. AID PROJECT	

FINAL SURVEYED SURVEY PLOTTED DATE  
 NO. NOTE BOOK AREA AREAS CHECKED

ORIGINAL SURVEYED SURVEY PLOTTED DATE  
 NO. NOTE BOOK AREA AREAS CHECKED



STAGE	CUT	FILL	UNSUITABLE
STAGE 1	CUT = 0.8 SQ. FT.	FILL = 0.0 SQ. FT.	UNSUITABLE = 0.0 SQ. FT.
STAGE 2	CUT = 74.5 SQ. FT.	FILL = 0.0 SQ. FT.	UNSUITABLE = 0.0 SQ. FT.
STAGE 3	CUT = 31.4 SQ. FT.	FILL = 4.7 SQ. FT.	UNSUITABLE = 23.4 SQ. FT.
STAGE 4	CUT = 26.4 SQ. FT.	FILL = 0.0 SQ. FT.	UNSUITABLE = 0.0 SQ. FT.

STAGE	CUT	FILL	UNSUITABLE
STAGE 1	CUT = 0.7 SQ. FT.	FILL = 0.0 SQ. FT.	UNSUITABLE = 0.0 SQ. FT.
STAGE 2	CUT = 23.9 SQ. FT.	FILL = 70.4 SQ. FT.	UNSUITABLE = 48.7 SQ. FT.
STAGE 3	CUT = 21.0 SQ. FT.	FILL = 18.6 SQ. FT.	UNSUITABLE = 26.9 SQ. FT.
STAGE 4	CUT = 20.7 SQ. FT.	FILL = 0.0 SQ. FT.	UNSUITABLE = 0.0 SQ. FT.

STAGE	CUT	FILL	UNSUITABLE
STAGE 1	CUT = 1.2 SQ. FT.	FILL = 5.1 SQ. FT.	UNSUITABLE = 4.6 SQ. FT.
STAGE 2	CUT = 16.3 SQ. FT.	FILL = 70.0 SQ. FT.	UNSUITABLE = 32.6 SQ. FT.
STAGE 3	CUT = 18.9 SQ. FT.	FILL = 16.4 SQ. FT.	UNSUITABLE = 20.6 SQ. FT.
STAGE 4	CUT = 17.5 SQ. FT.	FILL = 0.0 SQ. FT.	UNSUITABLE = 0.0 SQ. FT.

STAGE	CUT	FILL	UNSUITABLE
STAGE 1	CUT = 1.45 SQ. FT.	FILL = 8.4 SQ. FT.	UNSUITABLE = 6.7 SQ. FT.
STAGE 2	CUT = 16.7 SQ. FT.	FILL = 56.0 SQ. FT.	UNSUITABLE = 32.5 SQ. FT.
STAGE 3	CUT = 18.3 SQ. FT.	FILL = 19.1 SQ. FT.	UNSUITABLE = 18.6 SQ. FT.
STAGE 4	CUT = 17.3 SQ. FT.	FILL = 0.0 SQ. FT.	UNSUITABLE = 0.0 SQ. FT.

FILE NAME = #FILE#

USER NAME = #USER#  
 DESIGNED - JPS  
 DRAWN - JPS  
 CHECKED - JP  
 DATE - 05/14/2010

REVISED -  
 REVISED -  
 REVISED -  
 REVISED -

**STATE OF ILLINOIS  
 DEPARTMENT OF TRANSPORTATION**

**IL ROUTE 22 CROSS SECTIONS**

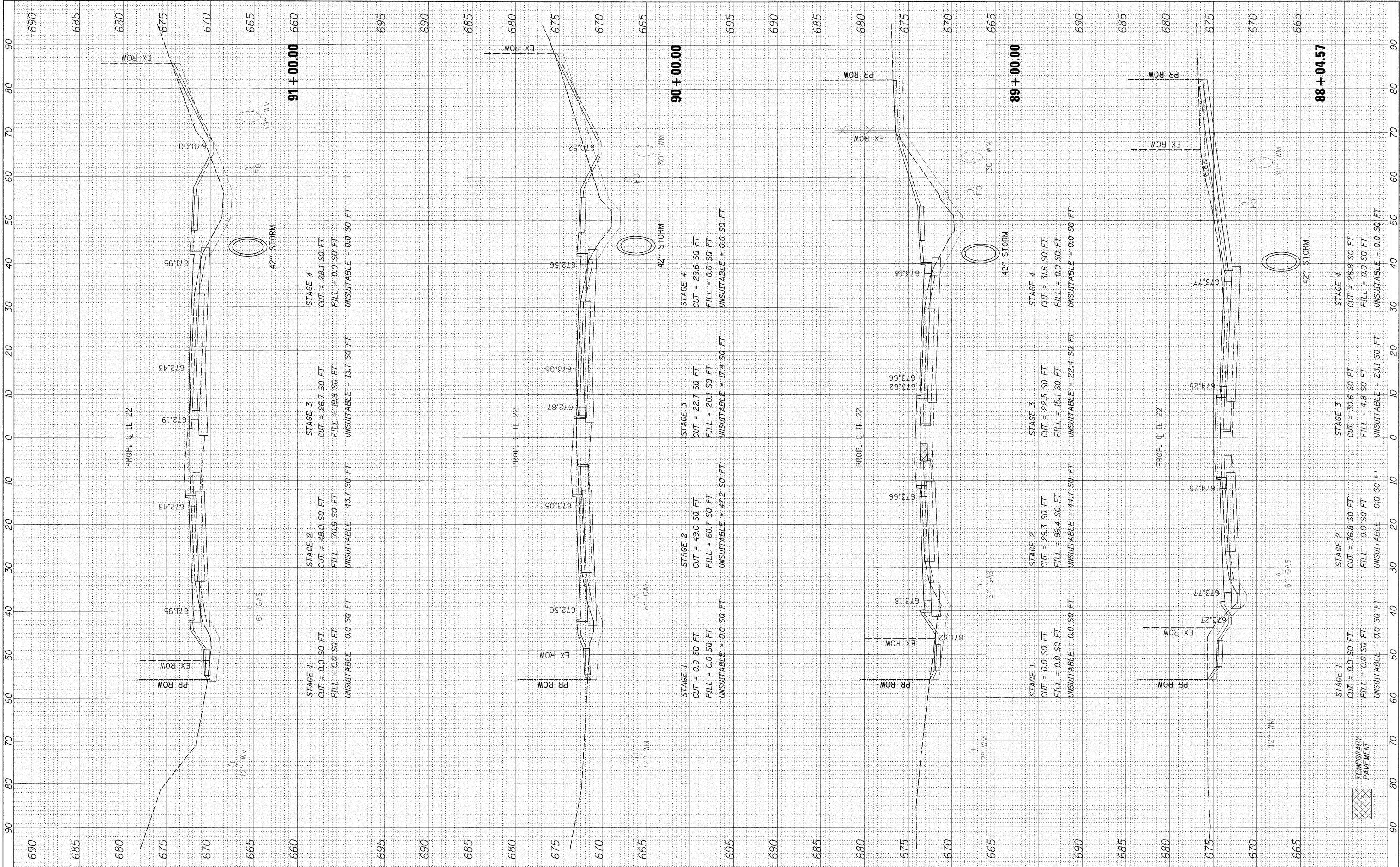
HORIZ. 1"=10'  
 SCALE: VERT. 1"=5' SHEET NO. 204 OF 232 SHEETS STA. 85+00.00 TO STA. 88+00.00

F.A.P. RTE. 337	SECTION 20R-4	COUNTY LAKE	TOTAL SHEETS 232	SHEET NO. 204
CONTRACT NO. 60860			ILLINOIS FED. AID PROJECT	



FINAL SURVEY PLOTTED AREAS CHECKED

ORIGINAL SURVEY PLOTTED AREAS CHECKED



FILE NAME = #FILEL#

USER NAME = #USER#  
 DESIGNED - JPS  
 DRAWN - JPS  
 CHECKED - JP  
 DATE - 05/14/2010

REVISED -  
 REVISED -  
 REVISED -  
 REVISED -

**STATE OF ILLINOIS  
 DEPARTMENT OF TRANSPORTATION**

**IL ROUTE 22 CROSS SECTIONS**


HORIZ. 1"=10'  
 SCALE: VERT. 1"=5' SHEET NO. 205 OF 232 SHEETS STA. 88+04.57 TO STA. 91+00.00

F.A.P. RTE. 337	SECTION 20R-4	COUNTY LAKE	TOTAL SHEETS 232	SHEET NO. 205
CONTRACT NO. 60860			ILLINOIS FED. AID PROJECT	



FINAL SURVEY PLOTTED DATE  
 NO. SURVEYED PLOTTED DATE  
 NO. NOTE BOOK AREAS AREAS CHECKED

ORIGINAL SURVEY PLOTTED DATE  
 NO. SURVEYED PLOTTED DATE  
 NO. NOTE BOOK AREAS AREAS CHECKED



FILE NAME =  
 #FILE#

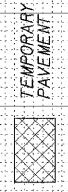
USER NAME = #USER#  
 DESIGNED JPS  
 DRAWN - JPS  
 CHECKED - JP  
 DATE - 05/14/2010

REVISED -  
 REVISED -  
 REVISED -  
 REVISED -

**STATE OF ILLINOIS  
 DEPARTMENT OF TRANSPORTATION**

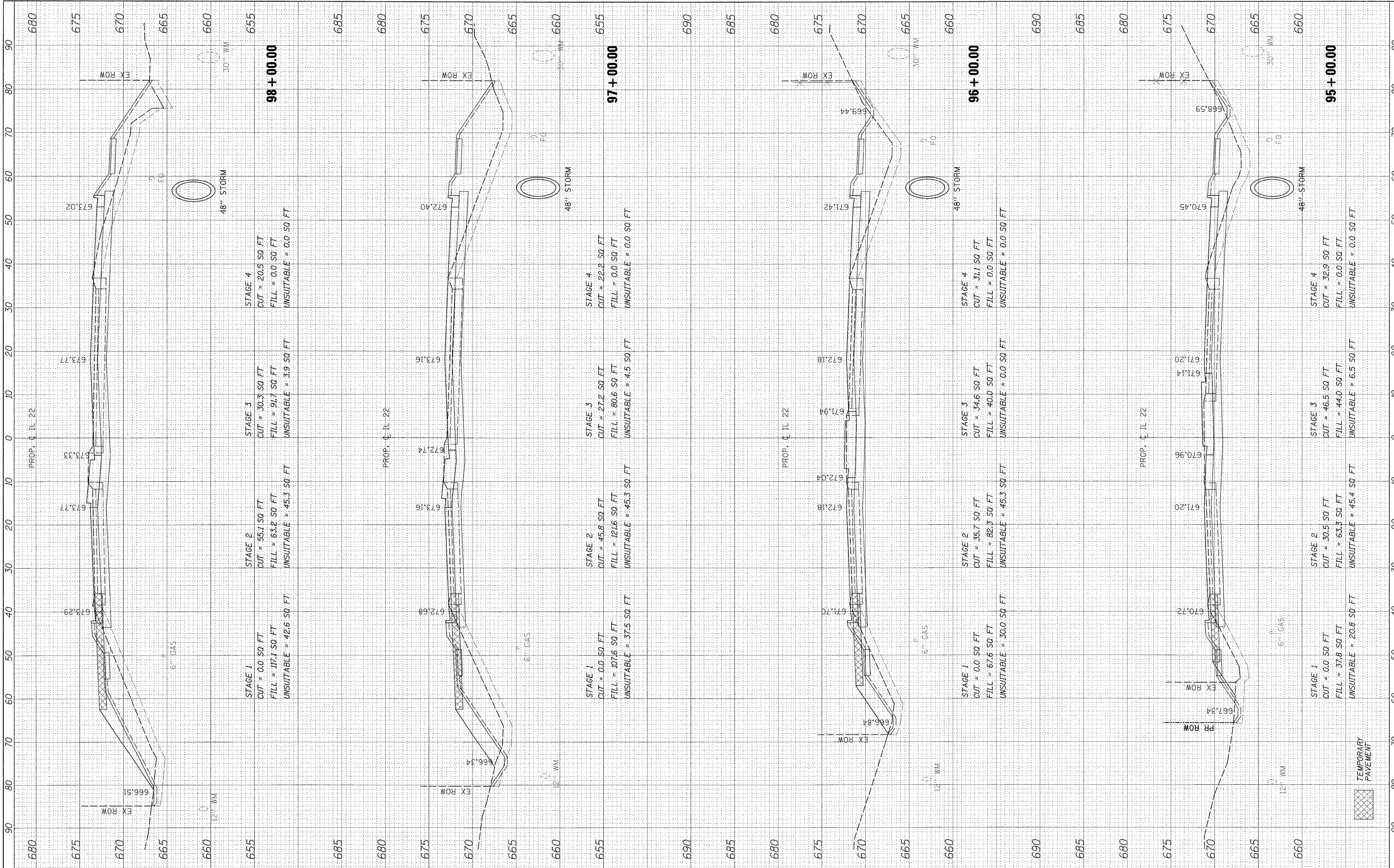
**IL ROUTE 22 CROSS SECTIONS**  
 HORIZ. 1"=10'  
 SCALE: VERT. 1"=5' SHEET NO. 206 OF 232 SHEETS STA. 92+00.00 TO STA. 94+00.00

F.A.P. RTE. 337	SECTION 20R-4	COUNTY LAKE	TOTAL SHEETS 232	SHEET NO. 206
CONTRACT NO. 60860			[ILLINOIS] FED. AID PROJECT	



FINAL SURVEY  
 SURVEYED \_\_\_\_\_  
 PLOTTED \_\_\_\_\_  
 NOTE BOOK \_\_\_\_\_  
 AREAS \_\_\_\_\_  
 AREAS CHECKED \_\_\_\_\_

ORIGINAL SURVEY  
 SURVEYED \_\_\_\_\_  
 PLOTTED \_\_\_\_\_  
 NOTE BOOK \_\_\_\_\_  
 AREAS \_\_\_\_\_  
 AREAS CHECKED \_\_\_\_\_



FILE NAME = #FILEL\*  
 USER NAME = #USER\*  
 PLOT SCALE = #SCALE\*  
 PLOT DATE = #DATE\*

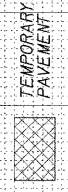
DESIGNED - JPS  
 DRAWN - JPS  
 CHECKED - JP  
 DATE - 05/14/2010

REVISED -  
 REVISED -  
 REVISED -  
 REVISED -

**STATE OF ILLINOIS  
 DEPARTMENT OF TRANSPORTATION**

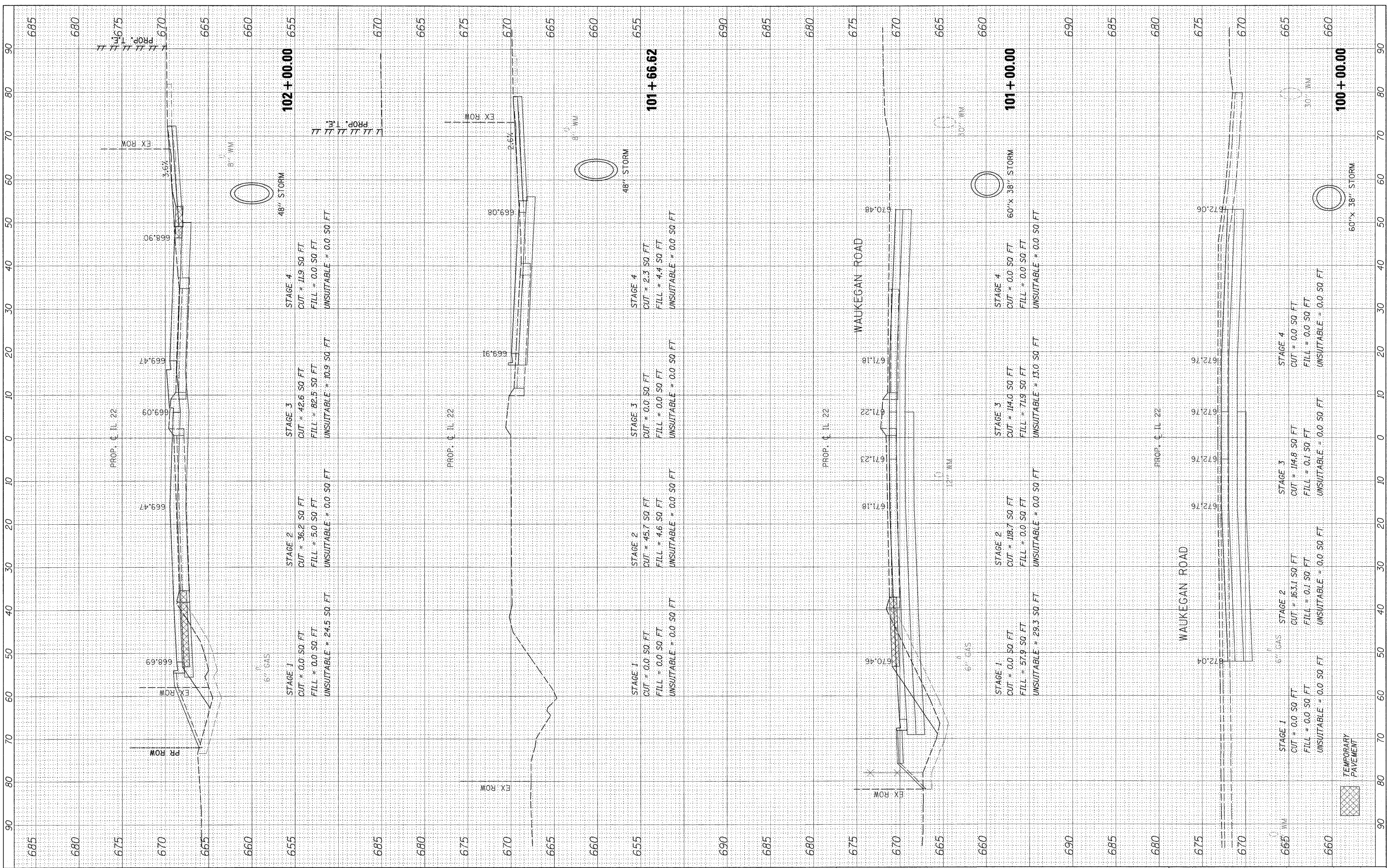
**IL ROUTE 22 CROSS SECTIONS**  
 HORIZ. 1"=10'  
 SCALE: VERT. 1"=5' SHEET NO. 207 OF 232 SHEETS STA. 95+00.00 TO STA. 98+00.00

F.A.P. RTE. 337	SECTION 20R-4	COUNTY LAKE	TOTAL SHEETS 232	SHEET NO. 207
CONTRACT NO. 60860			ILLINOIS FED. AID PROJECT	



FINAL SURVEY SURVEYED BY DATE  
 PLOTTED BY DATE  
 NOTE BOOK NO. DATE  
 AREAS CHECKED

ORIGINAL SURVEY SURVEYED BY DATE  
 PLOTTED BY DATE  
 NOTE BOOK NO. DATE  
 AREAS CHECKED



FILE NAME = #FILE#  
 USER NAME = #USER#  
 DESIGNED - JPS  
 DRAWN - JPS  
 CHECKED - JP  
 DATE - 05/14/2010

REVISIONS  
 REVISED -  
 REVISED -  
 REVISED -  
 REVISED -

**STATE OF ILLINOIS  
 DEPARTMENT OF TRANSPORTATION**

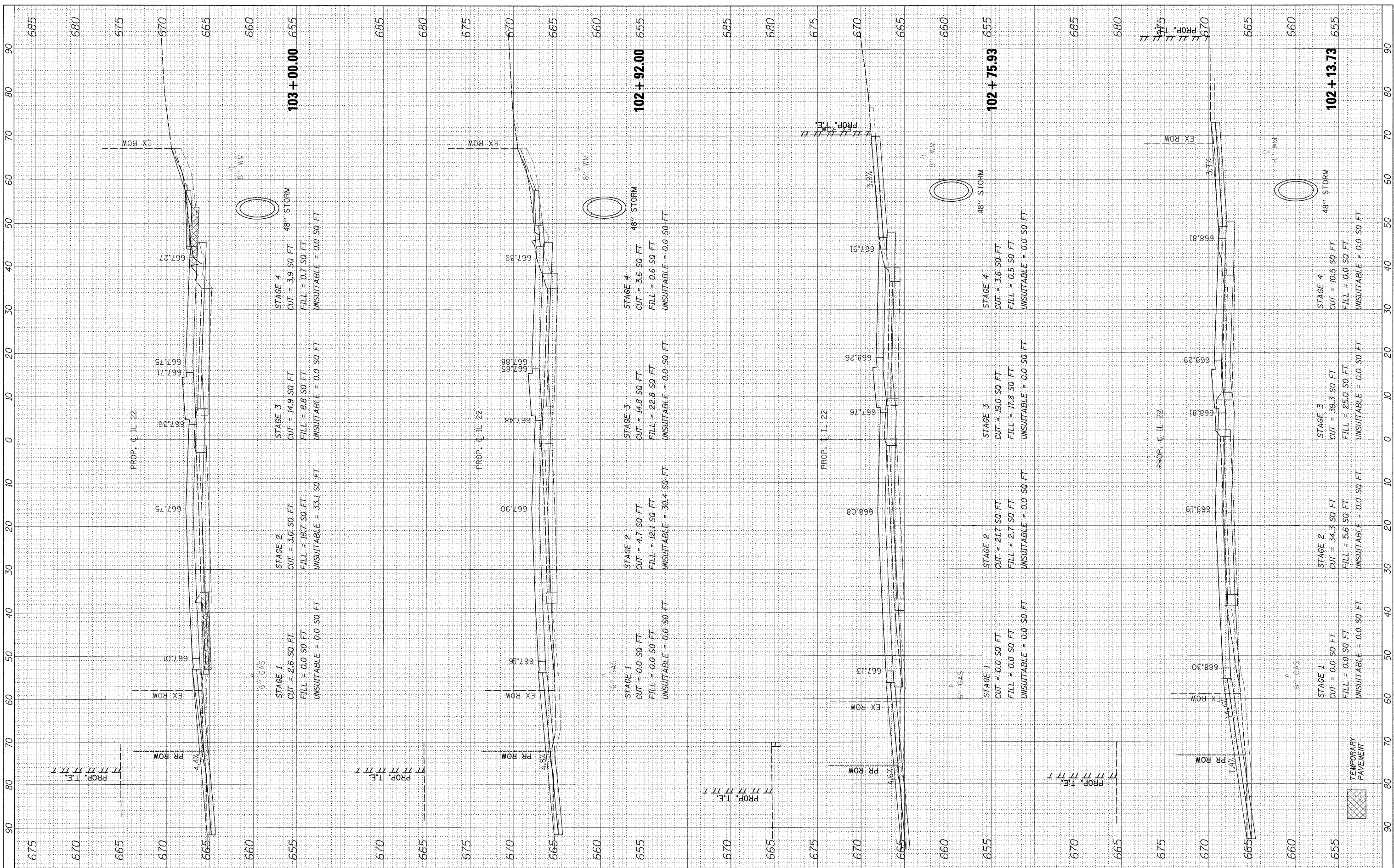
**IL ROUTE 22 CROSS SECTIONS**  
 HORIZ. 1"=10'  
 SCALE: VERT. 1"=5' SHEET NO. 208 OF 232 SHEETS STA. 100+00.00 TO STA. 102+00.00

F.A.P. RTE. 337	SECTION 20R-4	COUNTY LAKE	TOTAL SHEETS 232	SHEET NO. 208
CONTRACT NO. 60860			ILLINOIS FED. AID PROJECT	



FINAL SURVEY PLOTTED DATE BY SURVEYED PLOTTED DATE BY SURVEYED PLOTTED DATE BY

ORIGINAL SURVEY PLOTTED DATE BY SURVEYED PLOTTED DATE BY SURVEYED PLOTTED DATE BY



FILE NAME = #FILE#

USER NAME = #USER#  
 DESIGNED - JPS  
 DRAWN - JPS  
 CHECKED - JP  
 DATE - 05/14/2010

REVISED -  
 REVISED -  
 REVISED -  
 REVISED -

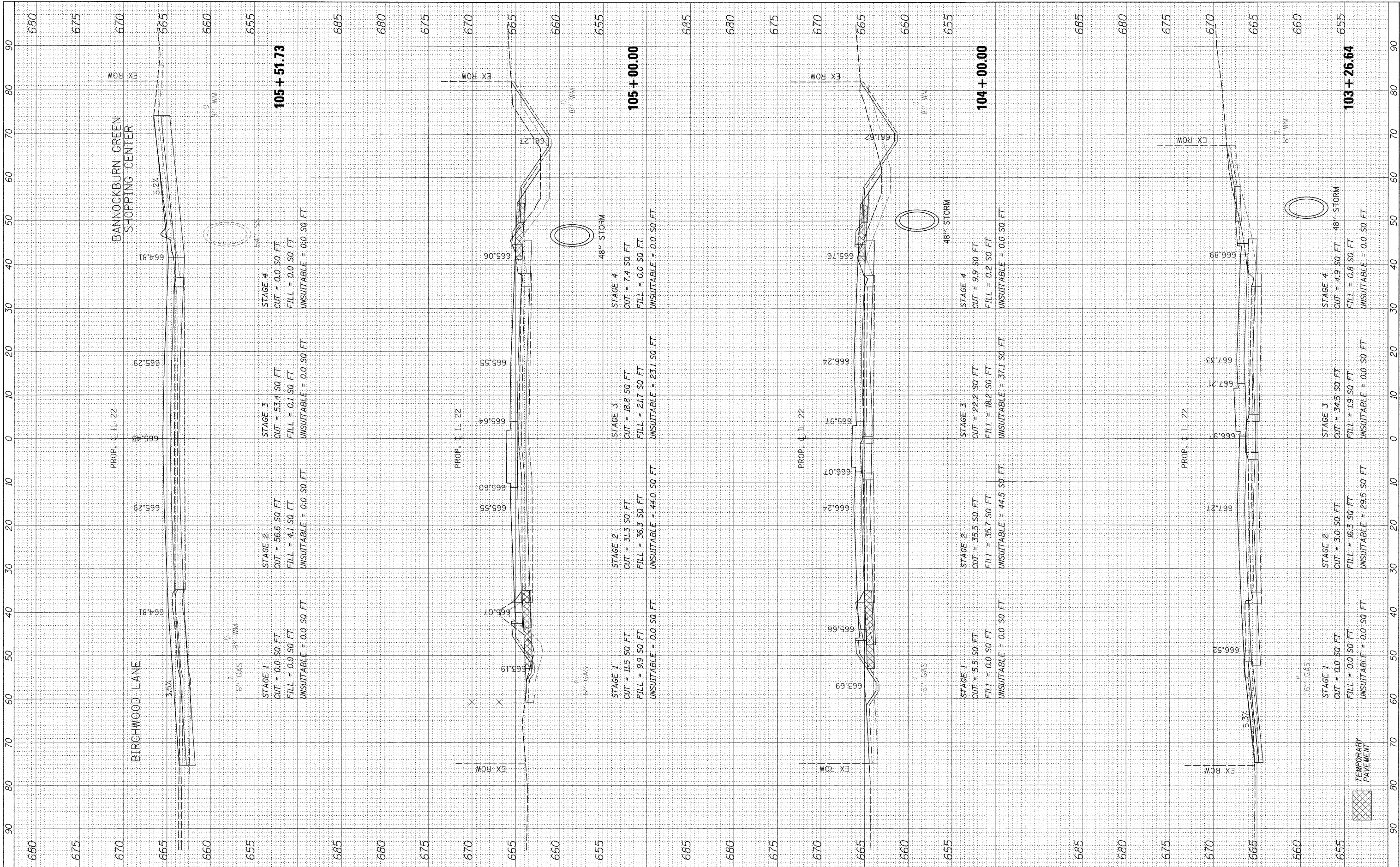
**STATE OF ILLINOIS  
 DEPARTMENT OF TRANSPORTATION**

**IL ROUTE 22 CROSS SECTIONS**  
 HORIZ. 1"=10'  
 SCALE: VERT. 1"=5' SHEET NO. 209 OF 232 SHEETS STA. 102+13.73 TO STA. 103+00.00

F.A.P. RTE. 337	SECTION 20R-4	COUNTY LAKE	TOTAL SHEETS 232	SHEET NO. 209
CONTRACT NO. 60860			[ILLINOIS] FED. AID PROJECT	

FINAL SURVEY PLOTTED BY DATE  
 NO. BOOK AREAS CHECKED

ORIGINAL SURVEY PLOTTED BY DATE  
 NO. BOOK AREAS CHECKED



FILE NAME = #FILE#  
 USER NAME = #USER#  
 PLOT SCALE = #SCALE#  
 PLOT DATE = #DATE#

DESIGNED - JPS  
 DRAWN - JPS  
 CHECKED - JP  
 DATE - 05/14/2010

REVISED -  
 REVISED -  
 REVISED -  
 REVISED -

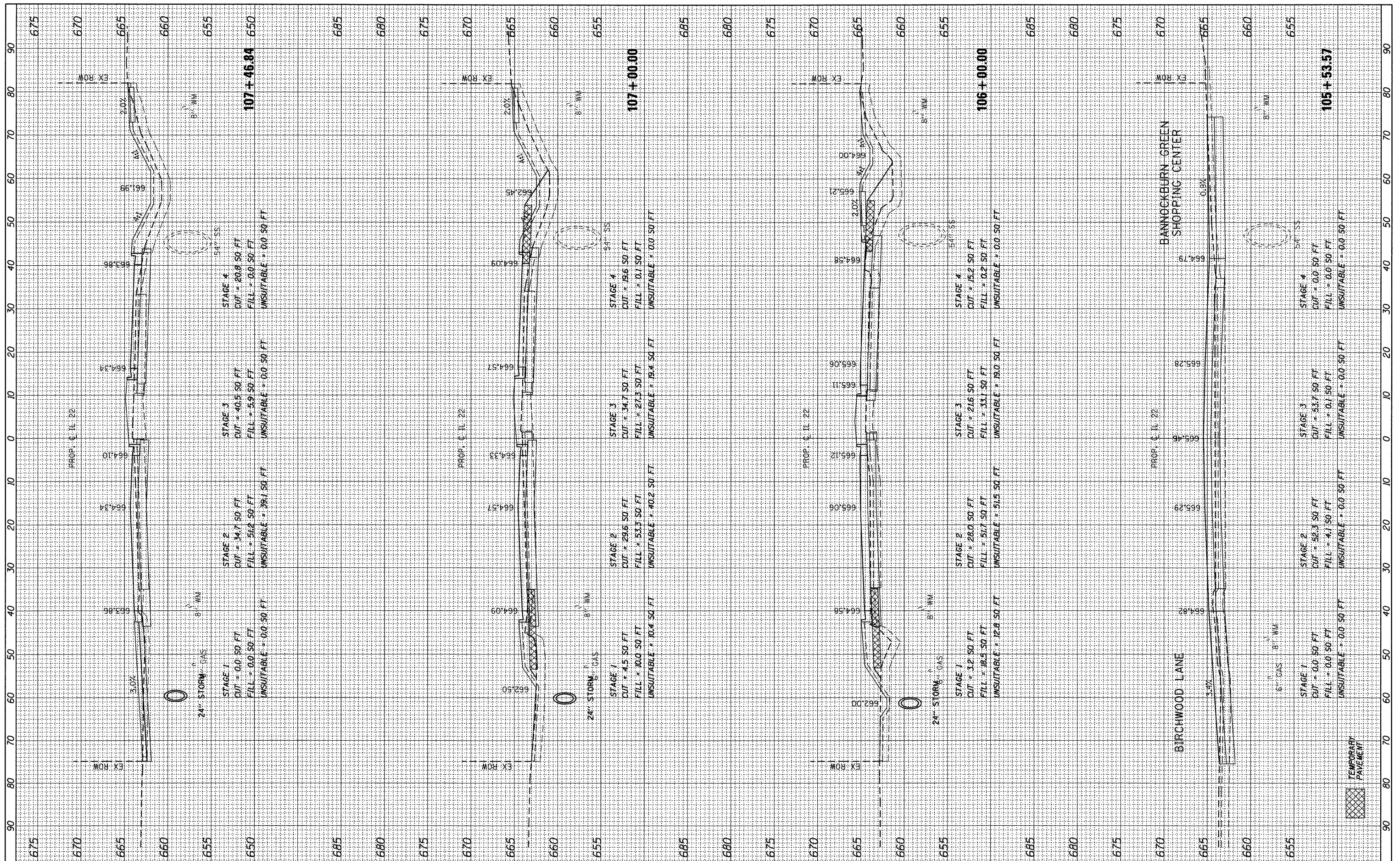
**STATE OF ILLINOIS  
 DEPARTMENT OF TRANSPORTATION**

**IL ROUTE 22 CROSS SECTIONS**  
 HORIZ. 1"=10'  
 SCALE: VERT. 1"=5' SHEET NO. 210 OF 232 SHEETS STA. 103+26.64 TO STA. 105+51.73

F.A.P. RTE. 337	SECTION 20R-4	COUNTY LAKE	TOTAL SHEETS 232	SHEET NO. 210
CONTRACT NO. 60860			ILLINOIS FED. AID PROJECT	

FINAL SURVEY	BY	DATE
SURVEYED		
TEMPLATE		
NOTE BOOK		
AREAS CHECKED		
NO.		

ORIGINAL SURVEY	BY	DATE
SURVEYED		
TEMPLATE		
NOTE BOOK		
AREAS CHECKED		
NO.		



FILE NAME =	USER NAME =	DESIGNED -	REVISOR -	DATE
W:\ILRTE22\2009 REVISIONS\CADD Sheets\revised sheets\DI60860-sht-XSEC_IL22.dgn	pococha	JPS		07/26/2010
		DRAWN -	REVISOR -	
		JPS		
		CHECKED -	REVISOR -	
		JP		
		DATE -	REVISOR -	
		05/14/2010		

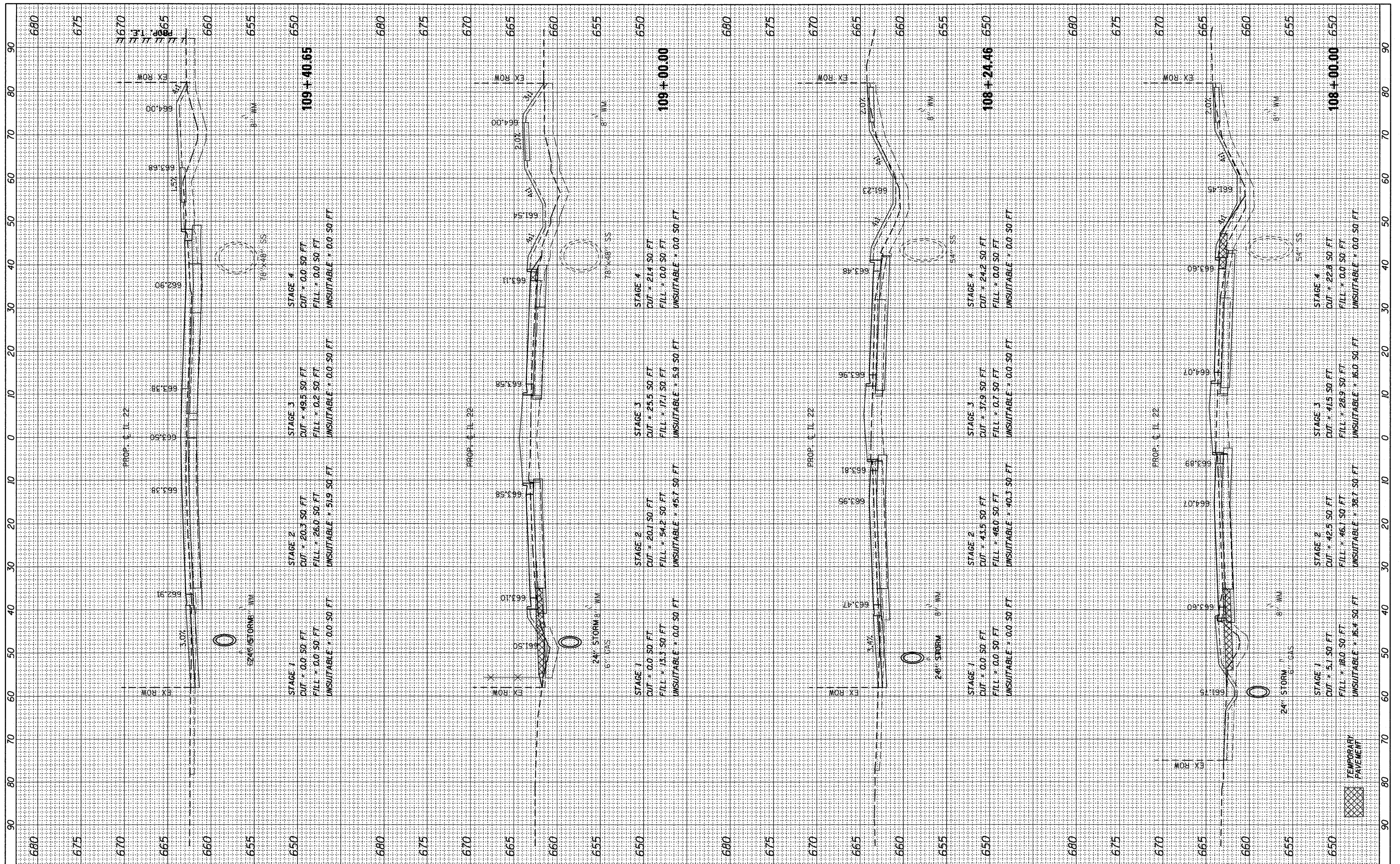
**STATE OF ILLINOIS  
DEPARTMENT OF TRANSPORTATION**

<b>IL ROUTE 22 CROSS SECTIONS</b>			
HORIZ. 1"=10'			
SCALE: VERT. 1"=5'			
SHEET NO. 211 OF 232 SHEETS		STA. 105+53.57 TO STA. 107+46.84	

F.A.P. RTE.	SECTION	COUNTY	TOTAL SHEETS	SHEET NO.
337	20R-4	LAKE	232	211
CONTRACT NO. 60860				
ILLINOIS FED. AID PROJECT				

FINAL SURVEY	BY	DATE
SURVEYED		
NOTE BOOK		
NO.		

ORIGINAL SURVEY	BY	DATE
SURVEYED		
NOTE BOOK		
NO.		



FILE NAME = W:\ILRTE22\2009 REVISIONS\CADD Sheets\revised sheets\DI160860-aht-XSEC_IL22.dgn	USER NAME = poatecha	DESIGNED - JPS	REVISED - 07/26/2010
PLOT SCALE = 10.0000' / IN.		DRAWN - JPS	REVISED -
PLOT DATE = 7/28/2010		CHECKED - JP	REVISED -
		DATE - 05/14/2010	REVISED -

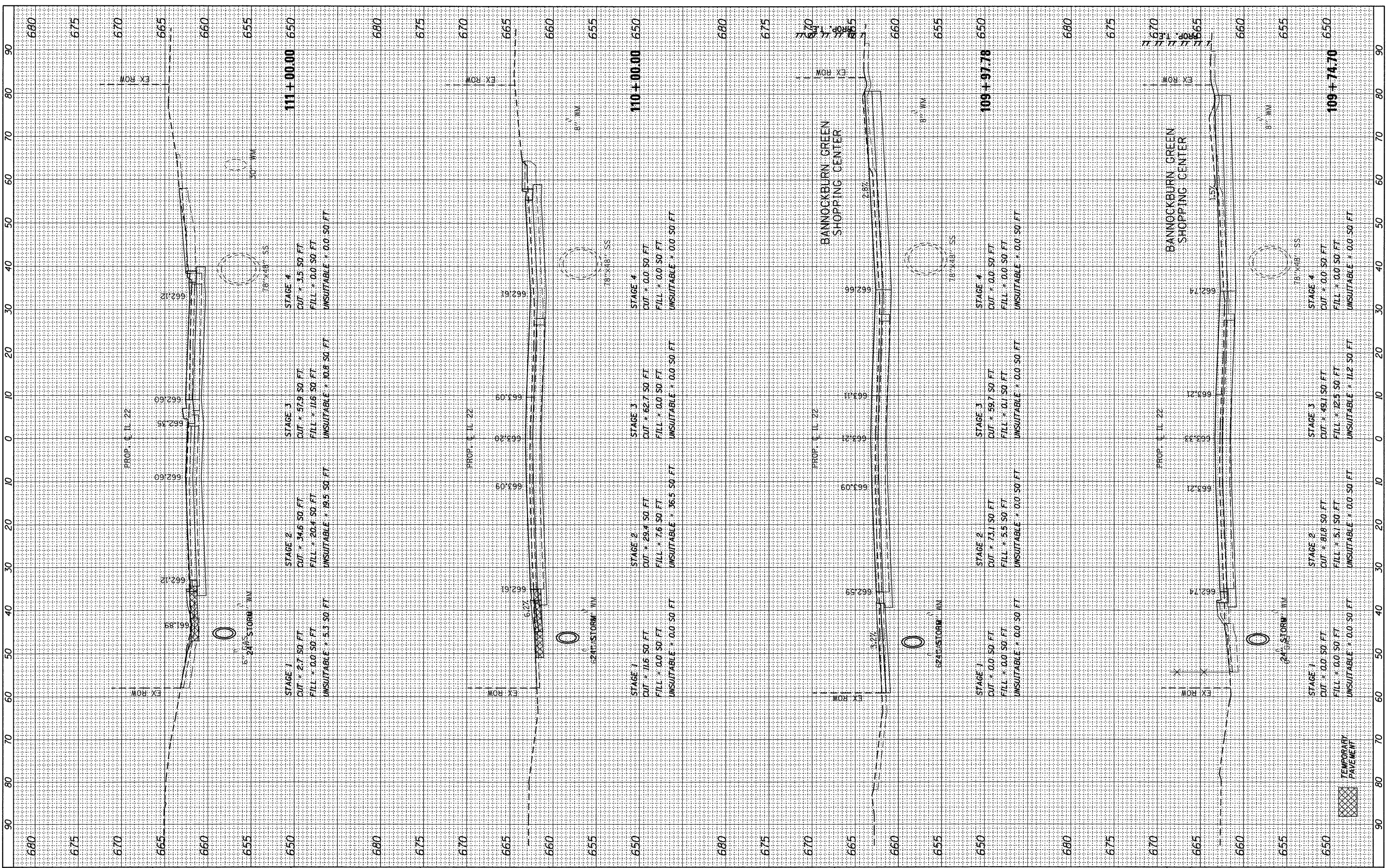
**STATE OF ILLINOIS  
DEPARTMENT OF TRANSPORTATION**

<b>IL ROUTE 22 CROSS SECTIONS</b>	
HORIZ. 1"=10'	
SCALE: VERT. 1"=5'	
SHEET NO. 212 OF 232 SHEETS	STA. 108+00.00 TO STA. 109+40.65

F.A.P. RTE. 337	SECTION 20R-4	COUNTY LAKE	TOTAL SHEETS 232	SHEET NO. 212
CONTRACT NO. 60860			ILLINOIS FED. AID PROJECT	

FINAL SURVEY	BY	DATE
SURVEYED		
PLANNED		
NOTE BOOK		
AREAS CHECKED		
NO.		

ORIGINAL SURVEY	BY	DATE
SURVEYED		
PLANNED		
NOTE BOOK		
AREAS CHECKED		
NO.		



FILE NAME =	USER NAME = potiecha	DESIGNED - JPS	REVISED - 07/26/2010
W:\ILRTE22\2009 REVISIONS\CADD Sheets\revised sheets\160860-ht-XSEC_IL22.dgn		DRAWN - JPS	REVISED -
PLOT SCALE = 10.0000' / IN.		CHECKED - JP	REVISED -
PLOT DATE = 7/28/2010		DATE - 05/14/2010	REVISED -

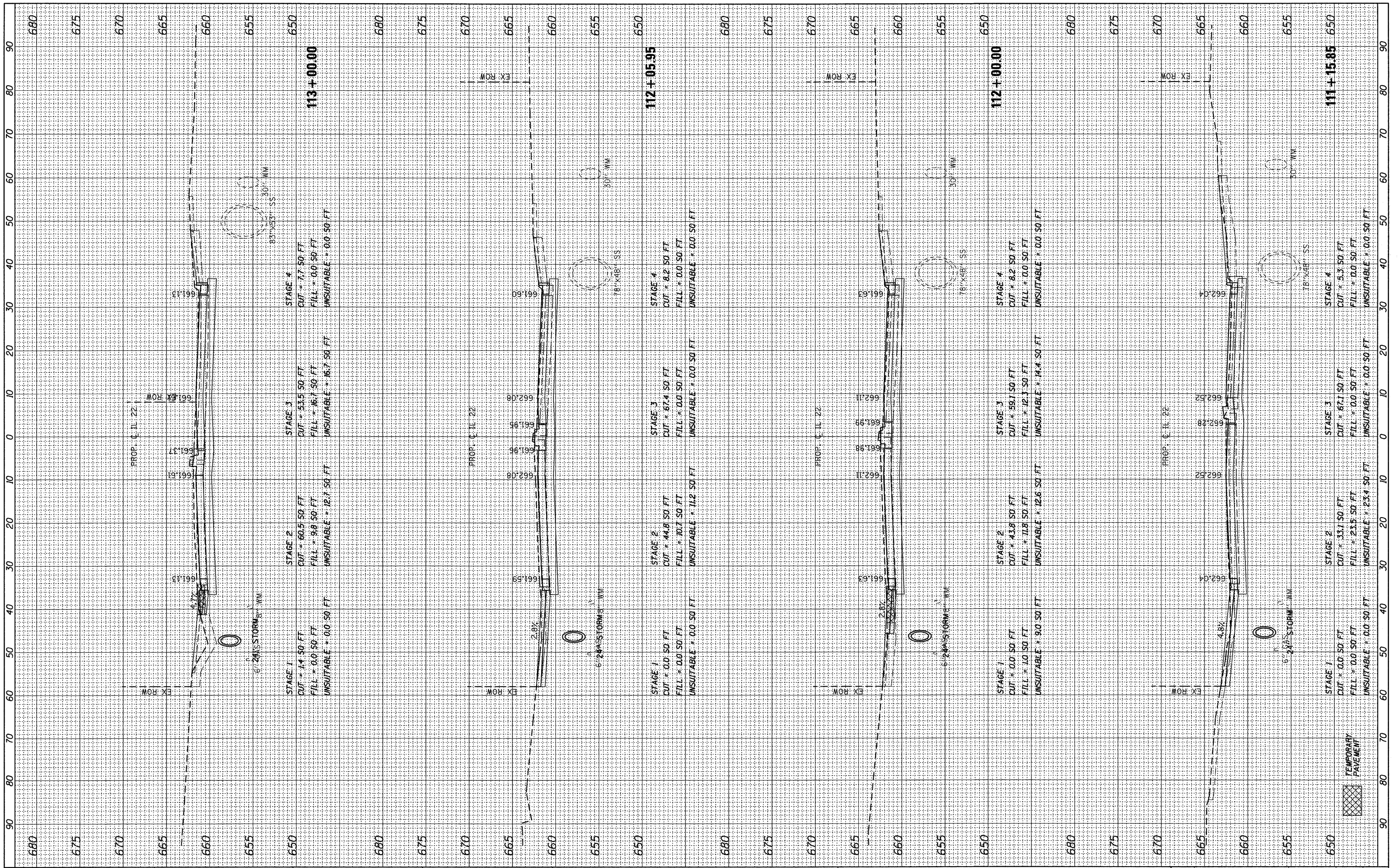
**STATE OF ILLINOIS  
DEPARTMENT OF TRANSPORTATION**

<b>IL ROUTE 22 CROSS SECTIONS</b>	
HORIZ. 1"=10'	
SCALE: VERT. 1"=5'	SHEET NO. 213 OF 232 SHEETS
STA. 109+74.70	TO STA. 111+00.00

F.A.P. RTE. 337	SECTION 20R-4	COUNTY LAKE	TOTAL SHEETS 232	SHEET NO. 213
CONTRACT NO. 60860			ILLINOIS FED. AID PROJECT	

FINAL SURVEY	BY	DATE
NO. _____		
NO. _____		
NO. _____		
NO. _____		

ORIGINAL SURVEY	BY	DATE
NO. _____		
NO. _____		
NO. _____		
NO. _____		



FILE NAME = W:\ILRTE22\2009 REVISIONS\CADD Sheets\revised sheets\1160960-sh-XSEC\_IL22.dgn

USER NAME = pociacha  
 DESIGNED - JPS  
 DRAWN - JPS  
 CHECKED - JP  
 DATE - 05/14/2010

REVISED - 07/26/2010  
 REVISED -  
 REVISED -  
 REVISED -

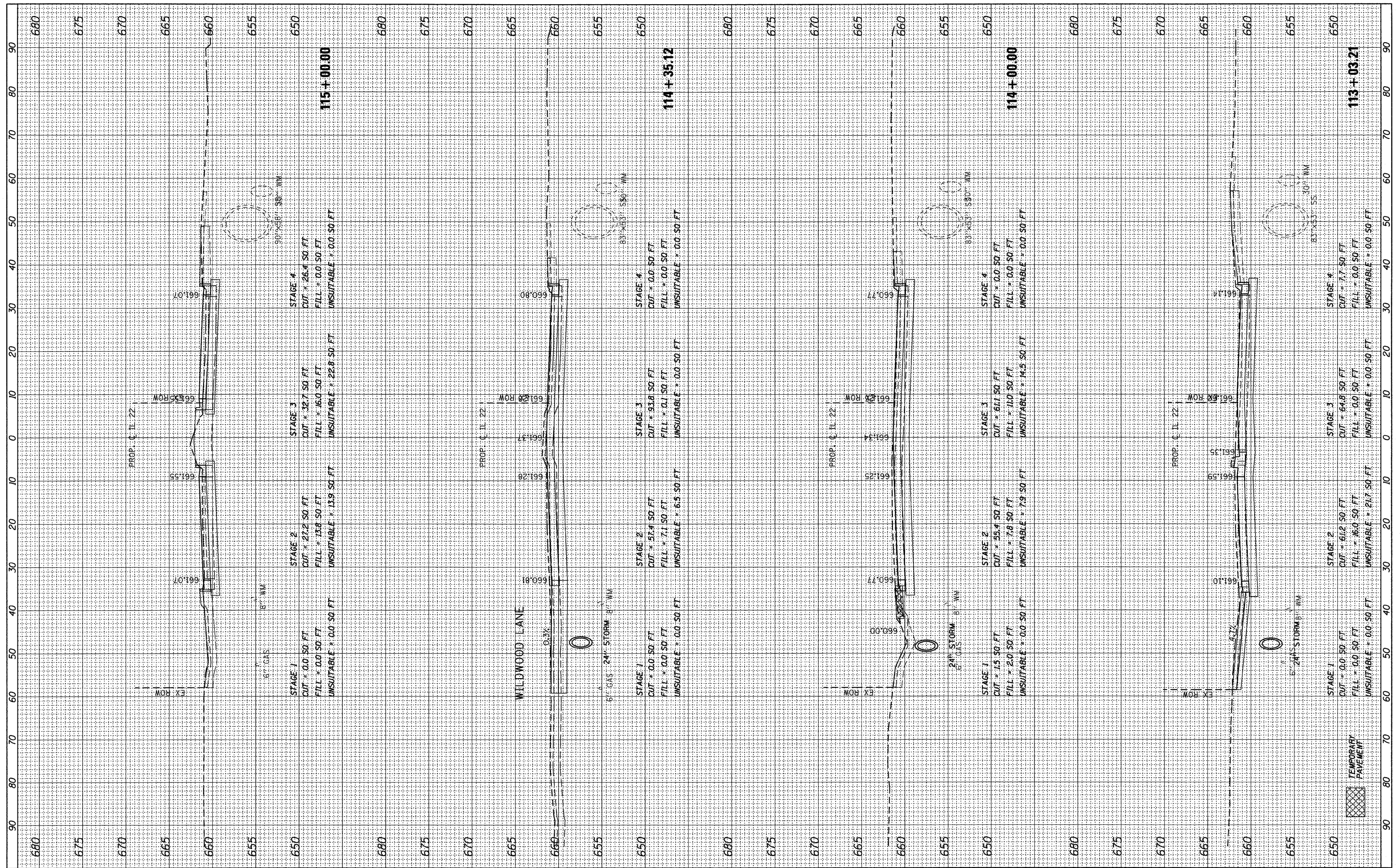
**STATE OF ILLINOIS  
 DEPARTMENT OF TRANSPORTATION**

**IL ROUTE 22 CROSS SECTIONS**  
 HORIZ. 1"=10'  
 SCALE: VERT. 1"=5' SHEET NO. 214 OF 232 SHEETS STA. 111+15.85 TO STA. 113+00.00

F.A.P. RTE. 337	SECTION 20R-4	COUNTY LAKE	TOTAL SHEETS 232	SHEET NO. 214
CONTRACT NO. 60860			ILLINOIS FED. AID PROJECT	

FINAL SURVEY	BY	DATE
SURVEYED		
TEMP. DATE		
NOTE BOOK NO.		
AREAS CHECKED		

ORIGINAL SURVEY	BY	DATE
SURVEYED		
TEMP. DATE		
NOTE BOOK NO.		
AREAS CHECKED		



FILE NAME =	USER NAME = poeicha	DESIGNED - JPS	REVISED - 07/26/2010
W:\ILRTE22\2009 REVISIONS\CADD Sheets\revised sheets\1608660-sht-XSEC_IL22.dgn		DRAWN - JPS	REVISED -
PLOT SCALE = 10.0000' / IN.		CHECKED - JP	REVISED -
PLOT DATE = 7/28/2010		DATE - 05/14/2010	REVISED -

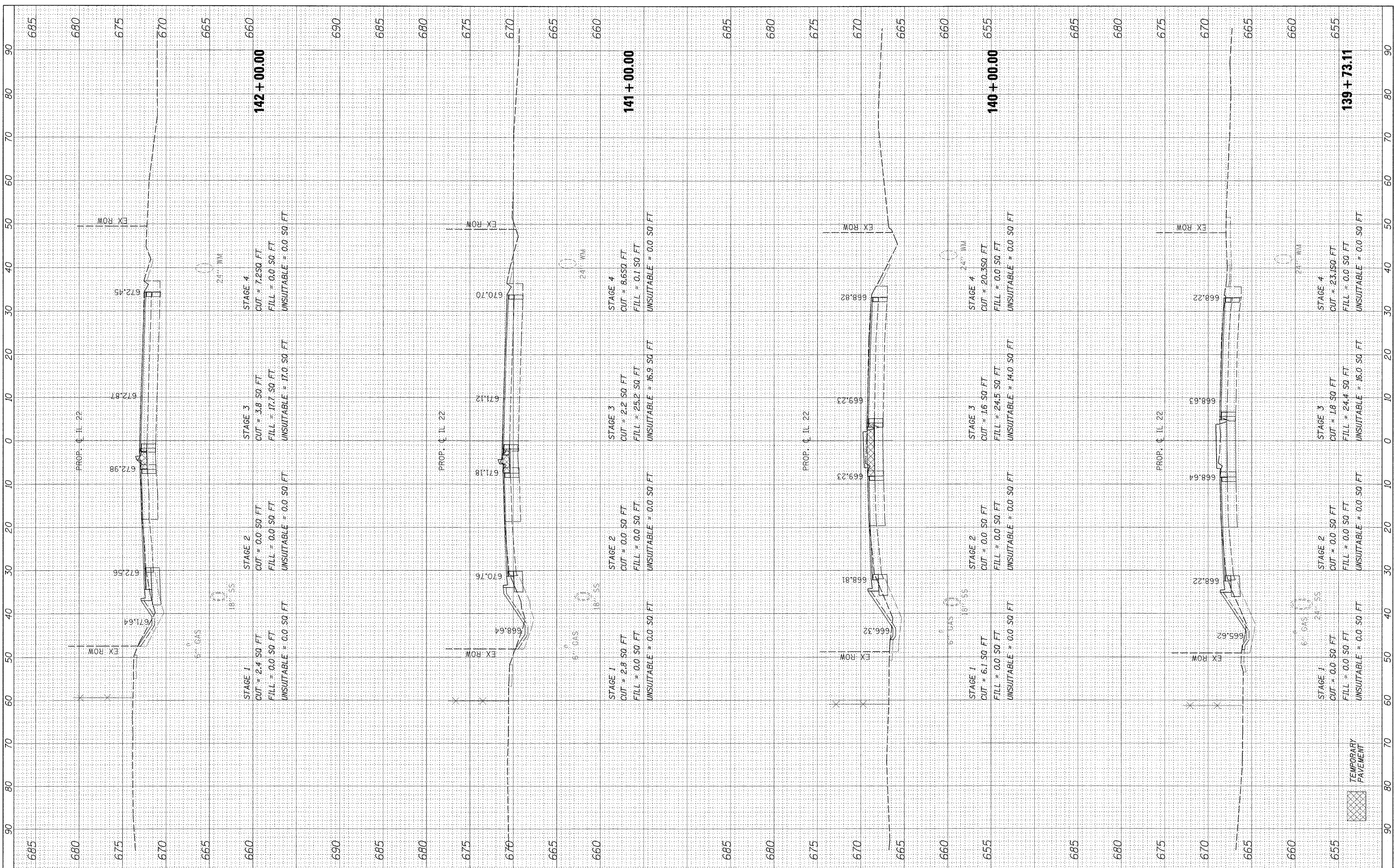
**STATE OF ILLINOIS  
DEPARTMENT OF TRANSPORTATION**

<b>IL ROUTE 22 CROSS SECTIONS</b>	
HORIZ. 1"=10'	
SCALE: VERT. 1"=5'	SHEET NO. 215 OF 232 SHEETS
STA. 113+03.21	TO STA. 115+00.00

F.A.P. RTE. 337	SECTION 20R-4	COUNTY LAKE	TOTAL SHEETS 232	SHEET NO. 215
CONTRACT NO. 60860			ILLINOIS FED. AID PROJECT	

FINAL SURVEY	BY	DATE
PLOTTED		
NOTE BOOK NO.		
AREAS CHECKED		

ORIGINAL SURVEY	BY	DATE
PLOTTED		
NOTE BOOK NO.		
AREAS CHECKED		



FILE NAME = #FILEL#  
 USER NAME = #USER#  
 DESIGNED - JPS  
 DRAWN - JPS  
 CHECKED - JP  
 DATE - 05/14/2010

REVISIONS  
 REVISED -  
 REVISED -  
 REVISED -  
 REVISED -

**STATE OF ILLINOIS  
 DEPARTMENT OF TRANSPORTATION**

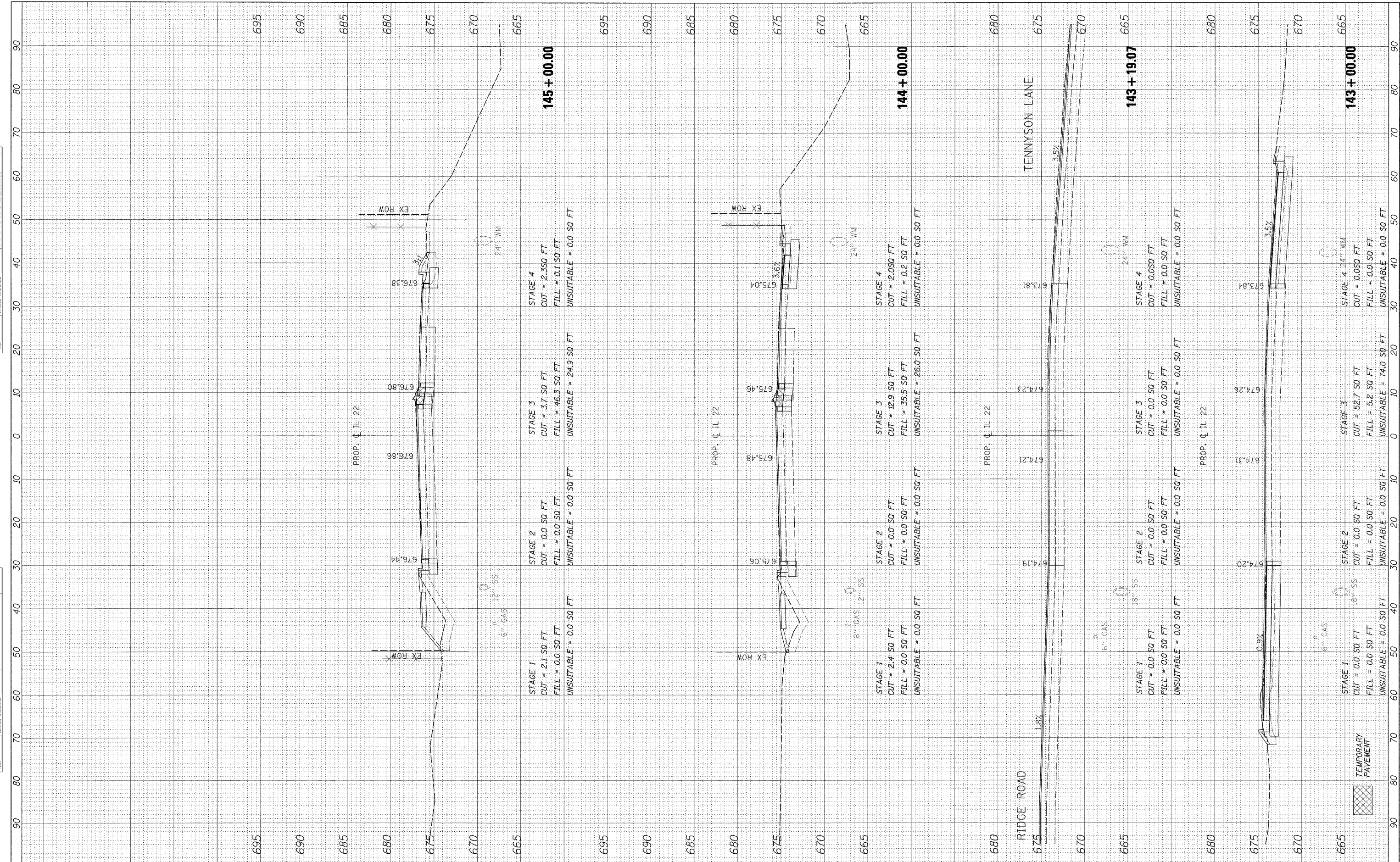
**IL ROUTE 22 CROSS SECTIONS**  
 HORIZ. 1"=10'  
 SCALE: VERT. 1"=5' SHEET NO. 216 OF 232 SHEETS STA. 139+73.11 TO STA. 142+00.00

F.A.P. RTE.	SECTION	COUNTY	TOTAL SHEETS	SHEET NO.
337	20R-4	LAKE	232	216
CONTRACT NO. 60860			[ILLINOIS] FED. AID PROJECT	



FINAL SURVEY  
 SURVEYED PLOTTED  
 NOTE BOOK DATE  
 AREAS AREAS  
 NO. CHECKED

ORIGINAL SURVEY  
 SURVEYED PLOTTED  
 NOTE BOOK DATE  
 AREAS AREAS  
 NO. CHECKED



FILE NAME =  
 #FILE#

USER NAME = #USER#  
 PLOT SCALE = #SCALE#  
 PLOT DATE = #DATE#

DESIGNED - JPS  
 DRAWN - JPS  
 CHECKED - JP  
 DATE - 05/14/2010

REVISED -  
 REVISED -  
 REVISED -  
 REVISED -

STATE OF ILLINOIS  
 DEPARTMENT OF TRANSPORTATION

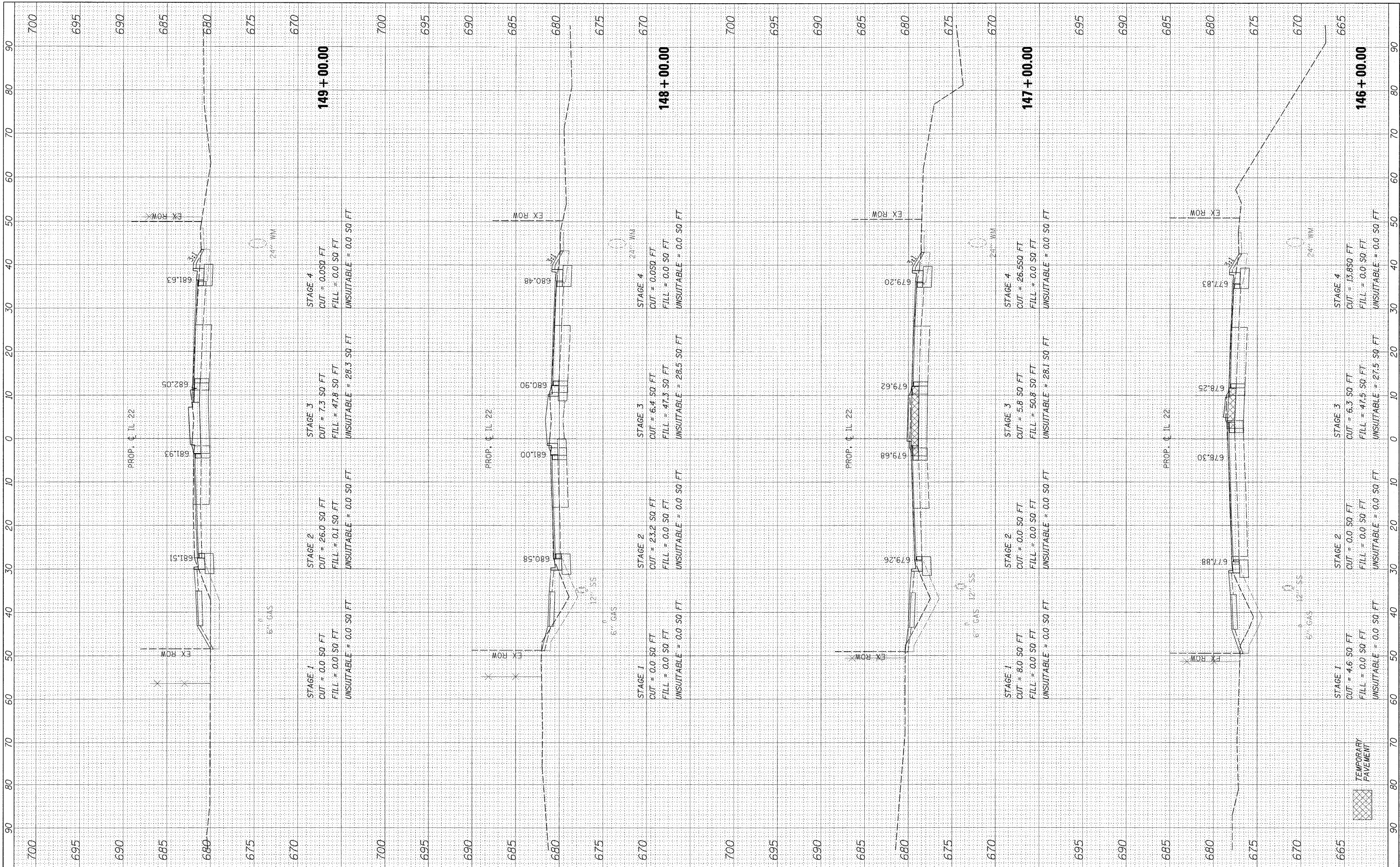
IL ROUTE 22 CROSS SECTIONS

HORIZ. 1"=10'  
 SCALE: VERT. 1"=5' SHEET NO. 217 OF 232 SHEETS STA. 143+00.00 TO STA. 145+00.00

F.A.P. RTE. 337	SECTION 20R-4	COUNTY LAKE	TOTAL SHEETS 232	SHEET NO. 217
CONTRACT NO. 60860			ILLINOIS FED. AID PROJECT	

FINAL SURVEY PLOTTED AREAS CHECKED

ORIGINAL SURVEY PLOTTED AREAS CHECKED



FILE NAME = #F11.FL#

USER NAME = #USER#  
 DESIGNED - JPS  
 DRAWN - JPS  
 CHECKED - JP  
 DATE - 05/14/2010

REVISED -  
 REVISED -  
 REVISED -  
 REVISED -

**STATE OF ILLINOIS  
 DEPARTMENT OF TRANSPORTATION**

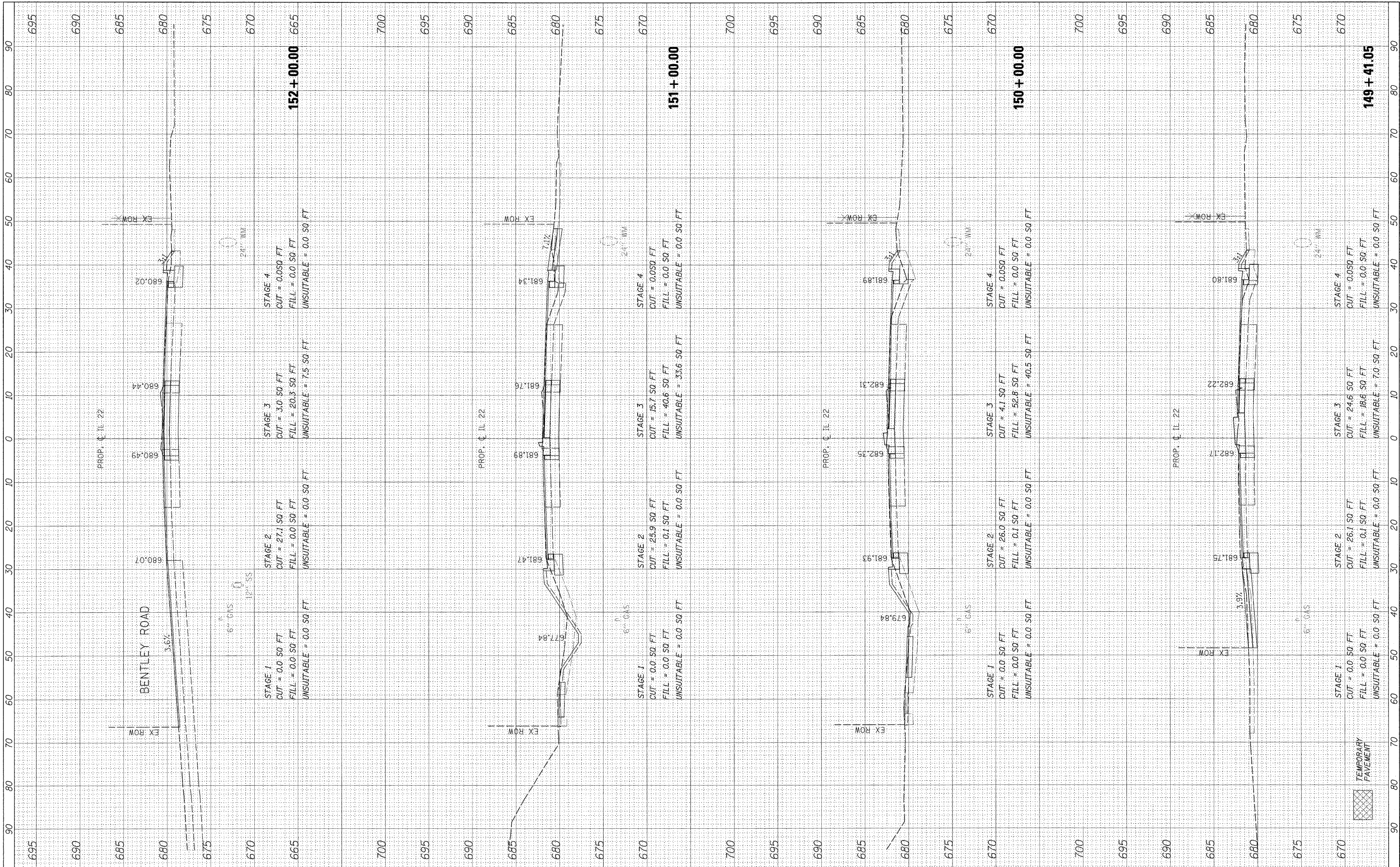
**IL ROUTE 22 CROSS SECTIONS**

HORIZ. 1"=10'  
 SCALE: VERT. 1"=5' SHEET NO. 218 OF 232 SHEETS STA. 146+00.00 TO STA. 149+00.00

F.A.P. RTE. 337	SECTION 20R-4	COUNTY LAKE	TOTAL SHEETS 232	SHEET NO. 218
CONTRACT NO. 60860			ILLINOIS FED. AID PROJECT	

FINAL SURVEY	SURVEYED	BY	DATE
NOTE BOOK	PLOTTED		
AREAS	AREA		
CHECKED	AREAS		

ORIGINAL SURVEY	SURVEYED	BY	DATE
NOTE BOOK	PLOTTED		
AREAS	AREA		
CHECKED	AREAS		



FILE NAME = #FILE#

USER NAME = #USER#  
 DESIGNED - JPS  
 DRAWN - JPS  
 CHECKED - JP  
 DATE - 05/14/2010

REVISED -  
 REVISED -  
 REVISED -  
 REVISED -

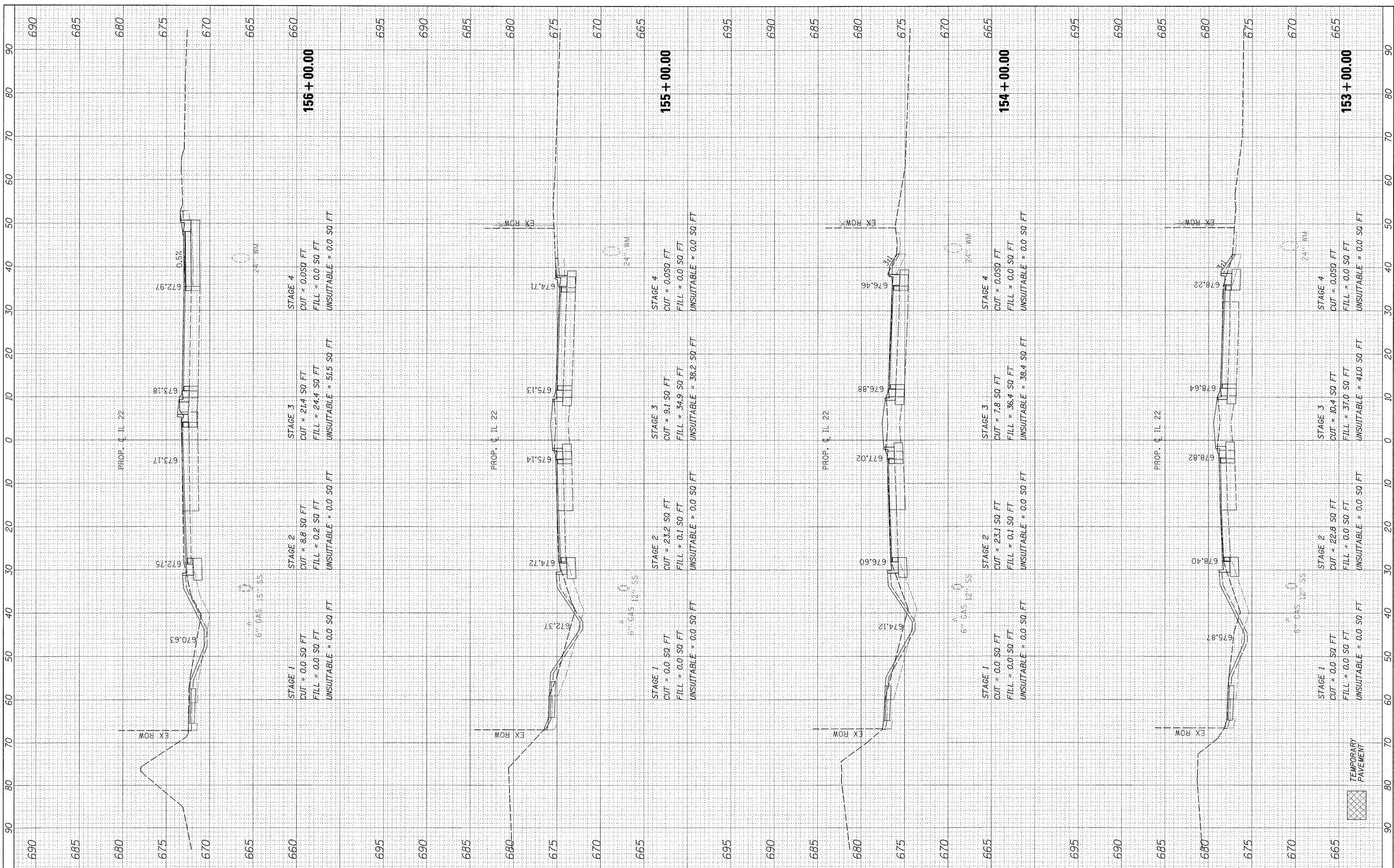
**STATE OF ILLINOIS  
 DEPARTMENT OF TRANSPORTATION**

**IL ROUTE 22 CROSS SECTIONS**  
 HORIZ. 1"=10'  
 SCALE: VERT. 1"=5' SHEET NO. 219 OF 232 SHEETS STA. 149+41.05 TO STA. 152+00.00

F.A.P. RTE.	SECTION	COUNTY	TOTAL SHEETS	SHEET NO.
337	20R-4	LAKE	232	219
CONTRACT NO. 60860			ILLINOIS FED. AID PROJECT	

FINAL SURVEY	BY	DATE
SURVEYED		
PLOTTED		
NOTE BOOK		
AREAS DATE		
AREAS CHECKED		
NO.		

ORIGINAL SURVEY	BY	DATE
SURVEYED		
PLOTTED		
NOTE BOOK		
AREAS DATE		
AREAS CHECKED		
NO.		



FILE NAME = #FILE#

USER NAME = #USER#  
 DESIGNED - JPS  
 DRAWN - JPS  
 CHECKED - JP  
 DATE - 05/14/2010

REVISED -  
 REVISED -  
 REVISED -  
 REVISED -

**STATE OF ILLINOIS  
 DEPARTMENT OF TRANSPORTATION**

**IL ROUTE 22 CROSS SECTIONS**  
 HORIZ. 1"=10'  
 SCALE: VERT. 1"=5' SHEET NO. 220 OF 232 SHEETS STA. 153+00.00 TO STA. 156+00.00

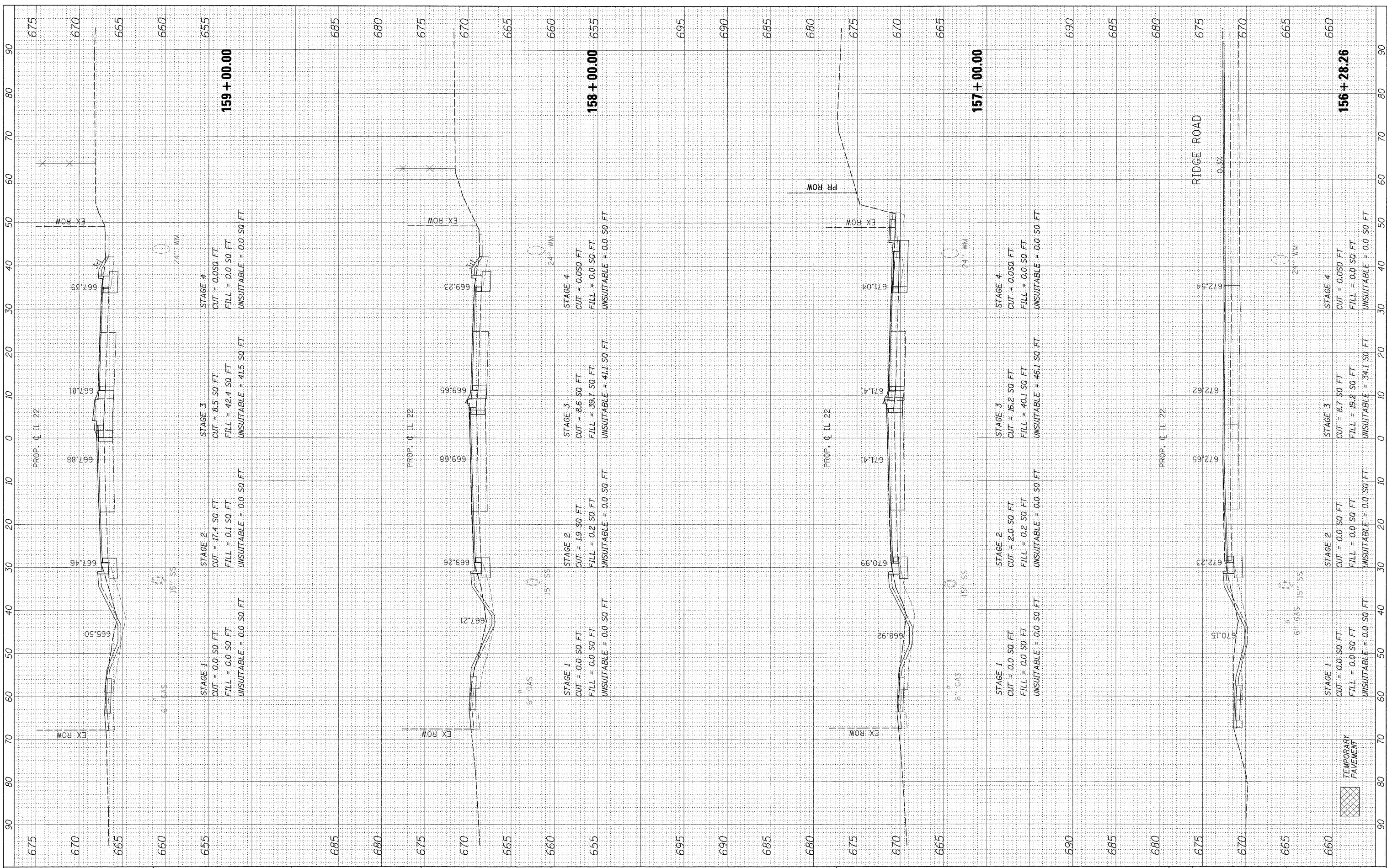
F.A.P. RTE. 337	SECTION 20R-4	COUNTY LAKE	TOTAL SHEETS 232	SHEET NO. 220
CONTRACT NO. 60860			ILLINOIS FED. AID PROJECT	



TEMPORARY PAVEMENT

FINAL SURVEY PLOTTED DATE AREAS CHECKED

ORIGINAL SURVEY PLOTTED DATE AREAS CHECKED



FILE NAME = #FILE#

USER NAME = #USER#  
 DESIGNED - JPS  
 DRAWN - JPS  
 CHECKED - JP  
 DATE - 05/14/2010

REVISED -  
 REVISED -  
 REVISED -  
 REVISED -

**STATE OF ILLINOIS  
 DEPARTMENT OF TRANSPORTATION**

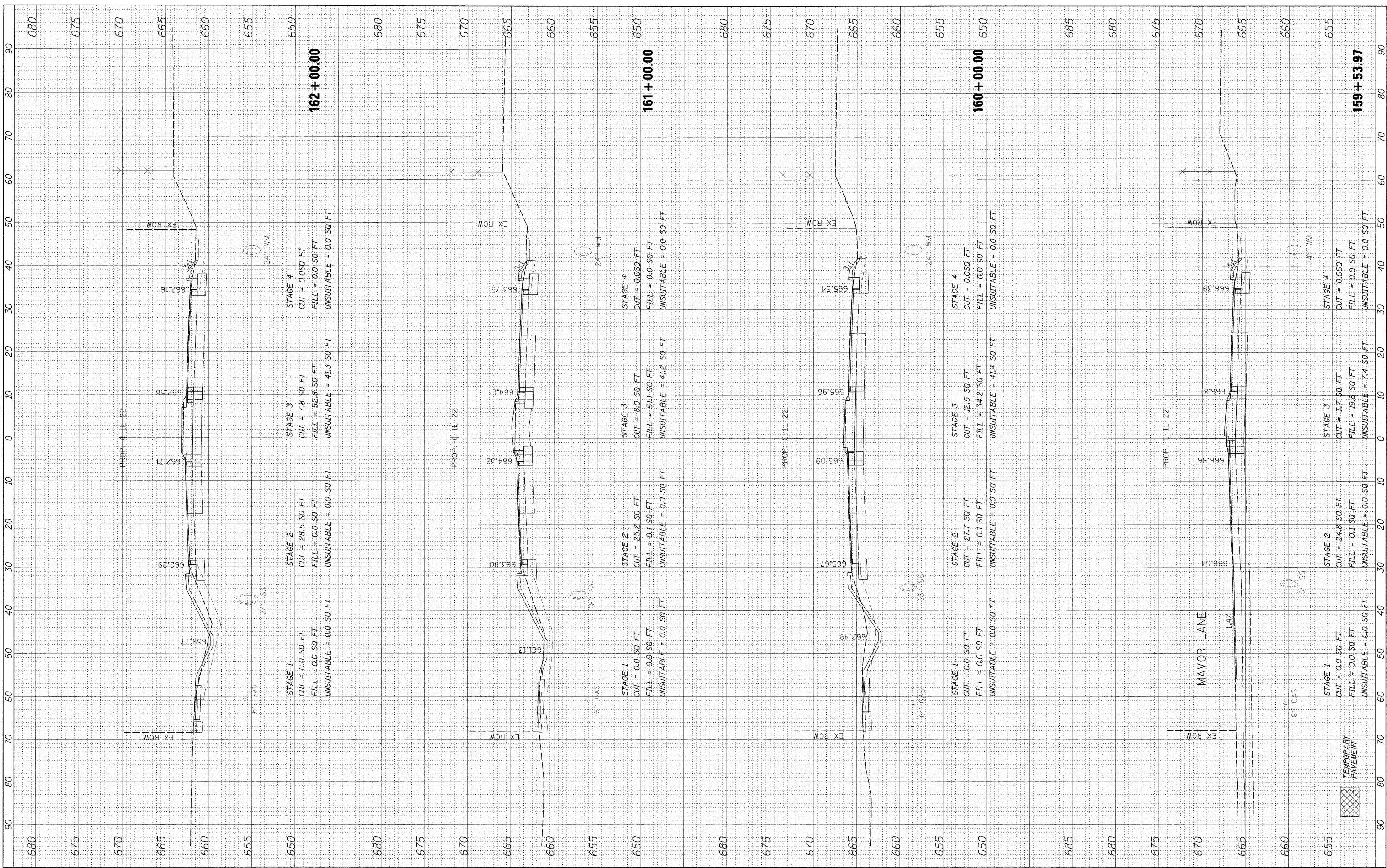
**IL ROUTE 22 CROSS SECTIONS**

HORIZ. 1"=10'  
 SCALE: VERT. 1"=5' SHEET NO. 221 OF 232 SHEETS STA. 156+28.26 TO STA. 159+00.00

F.A.P. RTE. 337	SECTION 20R-4	COUNTY LAKE	TOTAL SHEETS 232	SHEET NO. 221
CONTRACT NO. 60860			ILLINOIS FED. AID PROJECT	

FINAL SURVEY PLOTTED DATE BY SURVEYED PLOTTED DATE BY SURVEYED PLOTTED DATE BY

ORIGINAL SURVEY PLOTTED DATE BY SURVEYED PLOTTED DATE BY SURVEYED PLOTTED DATE BY



FILE NAME = #FILEL\*  
 USER NAME = #USER\*  
 PLOT SCALE = #SCALE\*  
 PLOT DATE = #DATE\*

DESIGNED - JPS  
 DRAWN - JPS  
 CHECKED - JP  
 DATE - 05/14/2010

REVISED -  
 REVISED -  
 REVISED -  
 REVISED -


**STATE OF ILLINOIS  
 DEPARTMENT OF TRANSPORTATION**

**IL ROUTE 22 CROSS SECTIONS**  
 HORIZ. 1"=10'  
 SCALE: VERT. 1"=5' SHEET NO. 222 OF 232 SHEETS STA. 159+53.97 TO STA. 162+00.00

F.A.P. RTE. 337	SECTION 20R-4	COUNTY LAKE	TOTAL SHEETS 232	SHEET NO. 222
CONTRACT NO. 60860			[ILLINOIS] FED. AID PROJECT	

FINAL SURVEY PLOTTED AREAS CHECKED

ORIGINAL SURVEY PLOTTED AREAS CHECKED



FILE NAME = #FILE#

USER NAME = #USER#  
 DESIGNED - JPS  
 DRAWN - JPS  
 CHECKED - JP  
 DATE - 05/14/2010

REVISED -  
 REVISED -  
 REVISED -  
 REVISED -


**STATE OF ILLINOIS  
 DEPARTMENT OF TRANSPORTATION**

**IL ROUTE 22 CROSS SECTIONS**  
 HORIZ. 1"=10'  
 SCALE: VERT. 1"=5' SHEET NO. 223 OF 232 SHEETS STA. 163+00.00 TO STA. 165+23.22

F.A.P. RTE. 337	SECTION 20R-4	COUNTY LAKE	TOTAL SHEETS 232	SHEET NO. 223
CONTRACT NO. 60860			ILLINOIS FED. AID PROJECT	

BY	DATE
FINAL SURVEY	
PLOTTED	
NOTE BOOK	
AREAS	
AREAS CHECKED	
NO.	

BY	DATE
SURVEYED	
PLOTTED	
NOTE BOOK	
AREAS	
AREAS CHECKED	
NO.	



FILE NAME = #FILE#

USER NAME = #USER#

PLOT SCALE = #SCALE#

PLOT DATE = #DATE#

DESIGNED - JPS

DRAWN - JPS

CHECKED - JP

DATE - 05/14/2010

REVISED -

REVISED -

REVISED -

REVISED -

**STATE OF ILLINOIS**  
**DEPARTMENT OF TRANSPORTATION**

**IL ROUTE 22 CROSS SECTIONS**

HORIZ. 1"=10'

SCALE: VERT. 1"=5'

SHEET NO. 224 OF 232 SHEETS

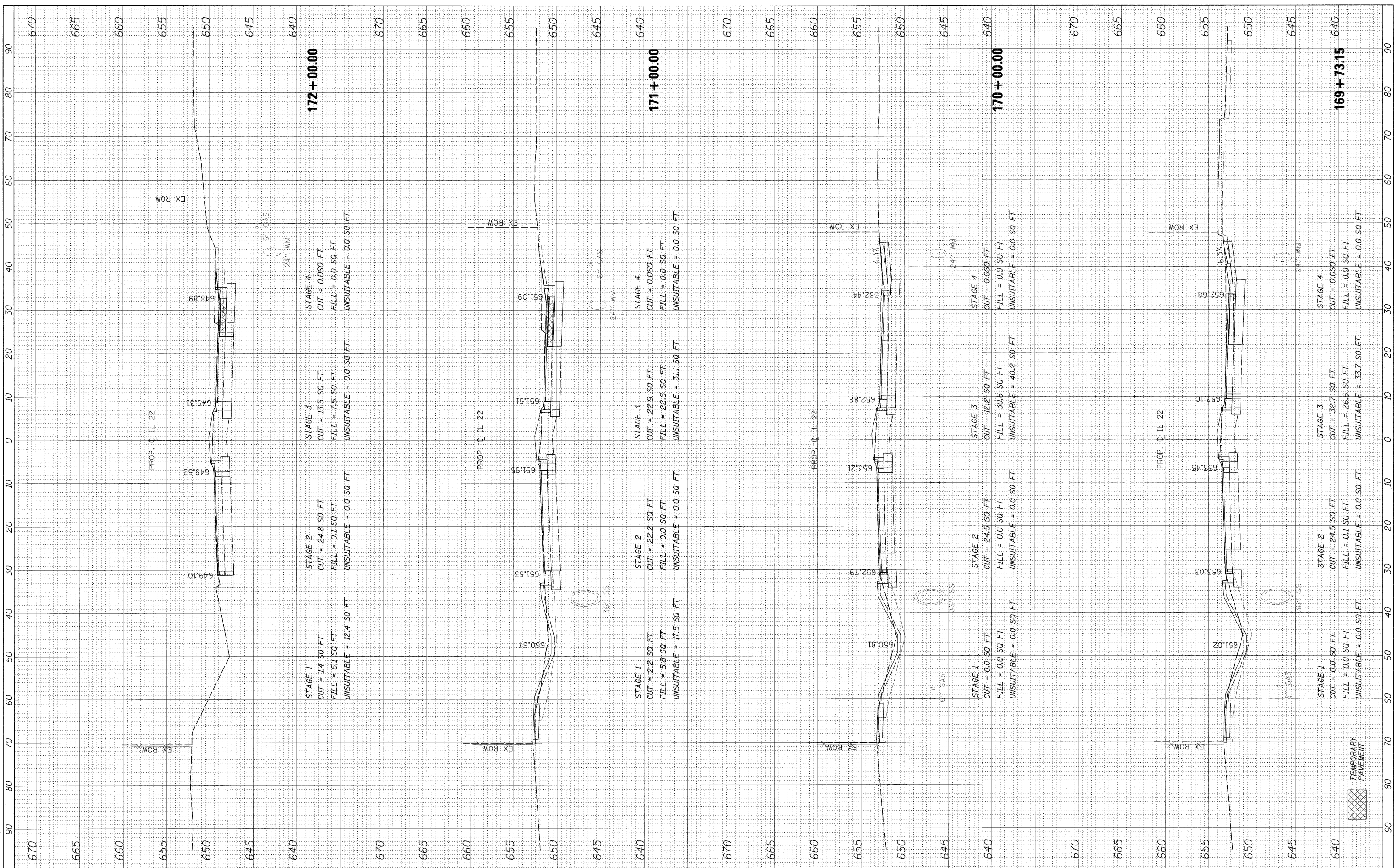
STA. 166+00.00 TO STA. 169+00.00

F.A.P. RTE.	SECTION	COUNTY	TOTAL SHEETS	SHEET NO.
337	20R-4	LAKE	232	224
CONTRACT NO. 60860			ILLINOIS FED. AID PROJECT	



FINAL SURVEY BY DATE  
 SURVEYED PLOTTED  
 NOTE BOOK NO. DATE  
 AREAS AREAS  
 CHECKED CHECKED

ORIGINAL SURVEY BY DATE  
 SURVEYED PLOTTED  
 NOTE BOOK NO. DATE  
 AREAS AREAS  
 CHECKED CHECKED



FILE NAME =  
 #FILE#

USFR NAME = #USER#  
 DESIGNED - JPS  
 DRAWN - JPS  
 CHECKED - JP  
 DATE - 05/14/2010

REVISED -  
 REVISED -  
 REVISED -  
 REVISED -

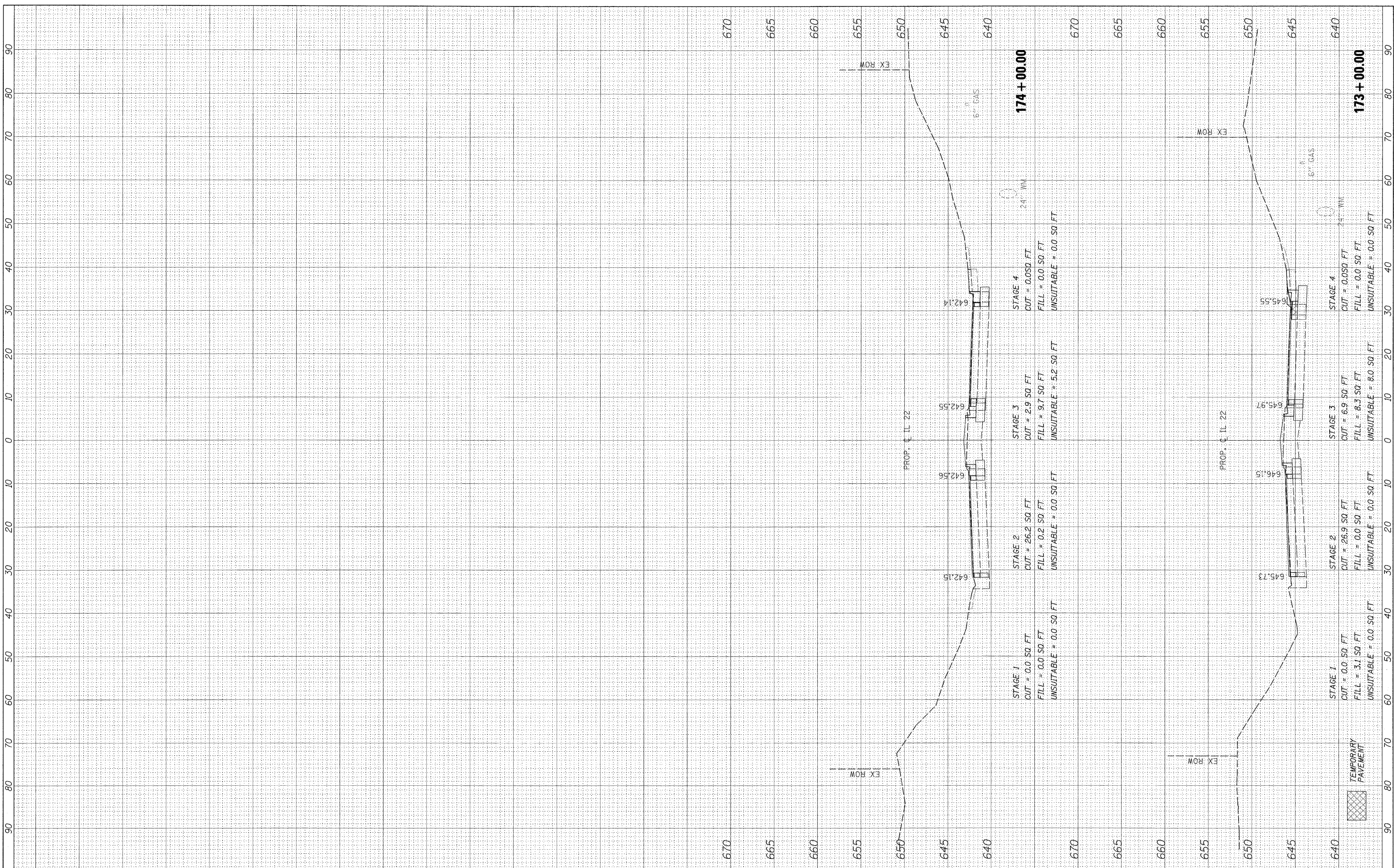
**STATE OF ILLINOIS  
 DEPARTMENT OF TRANSPORTATION**

**IL ROUTE 22 CROSS SECTIONS**  
 HORIZ. 1"=10'  
 SCALE: VERT. 1"=5' SHEET NO. 225 OF 232 SHEETS STA. 169+73.15 TO STA. 172+00.00

F.A.P. RTE. NO.	SECTION	COUNTY	TOTAL SHEETS	SHEET NO.
337	20R-4	LAKE	232	225
CONTRACT NO. 60860			ILLINOIS FED. AID PROJECT	

FINAL SURVEY BY DATE  
 SURVEYED PLOTTED  
 NOTE BOOK NO. DATE  
 AREAS AREAS  
 CHECKED CHECKED

ORIGINAL SURVEY BY DATE  
 SURVEYED PLOTTED  
 NOTE BOOK NO. DATE  
 AREAS AREAS  
 CHECKED CHECKED



FILE NAME = #FILEL\*  
 USER NAME = #USER\*  
 PLOT SCALE = #SCALE\*  
 PLOT DATE = #DATE\*

DESIGNED - JPS  
 DRAWN - JPS  
 CHECKED - JP  
 DATE - 05/14/2010

REVISED -  
 REVISED -  
 REVISED -  
 REVISED -

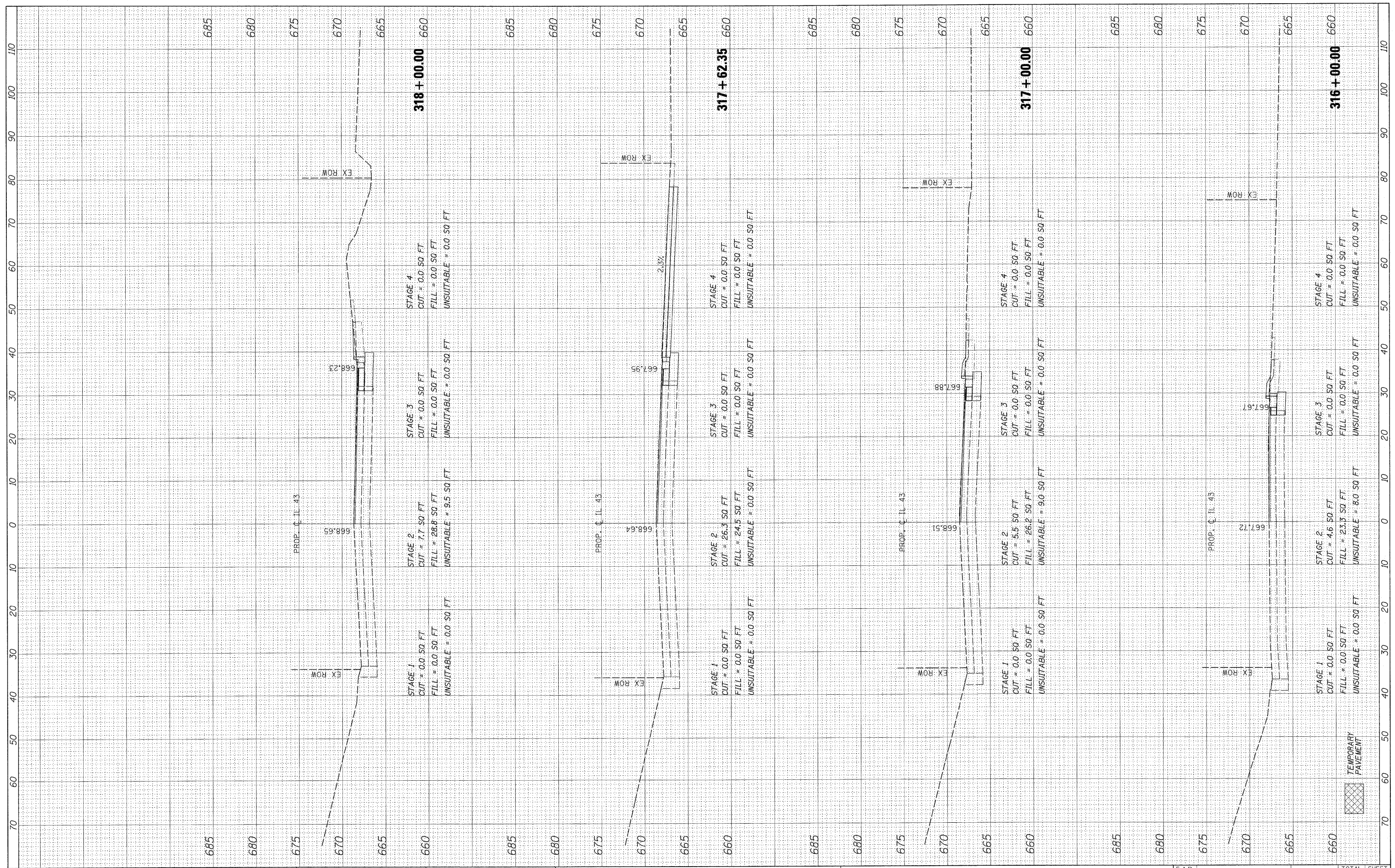
**STATE OF ILLINOIS  
 DEPARTMENT OF TRANSPORTATION**

**IL ROUTE 22 CROSS SECTIONS**  
 HORIZ. 1"=10'  
 SCALE: VERT. 1"=5' SHEET NO. 226 OF 232 SHEETS STA. 173+00.00 TO STA. 174+00.00

F.A.P. RTE. 337	SECTION 20R-4	COUNTY LAKE	TOTAL SHEETS 232	SHEET NO. 226
CONTRACT NO. 60860			ILLINOIS FED. AID PROJECT	

FINAL SURVEY	SURVEYED	BY	DATE
NOTE BOOK NO.	PLOTTED		
	TEMPLATE		
	AREAS CHECKED		

ORIGINAL SURVEY	SURVEYED	BY	DATE
NOTE BOOK NO.	PLOTTED		
	TEMPLATE		
	AREAS CHECKED		



FILE NAME =  
#FILE#


USER NAME = #USER#  
DESIGNED - JPS  
DRAWN - JPS  
CHECKED - JP  
DATE - 05/14/2010

REVISED -  
REVISED -  
REVISED -  
REVISED -

**STATE OF ILLINOIS  
DEPARTMENT OF TRANSPORTATION**

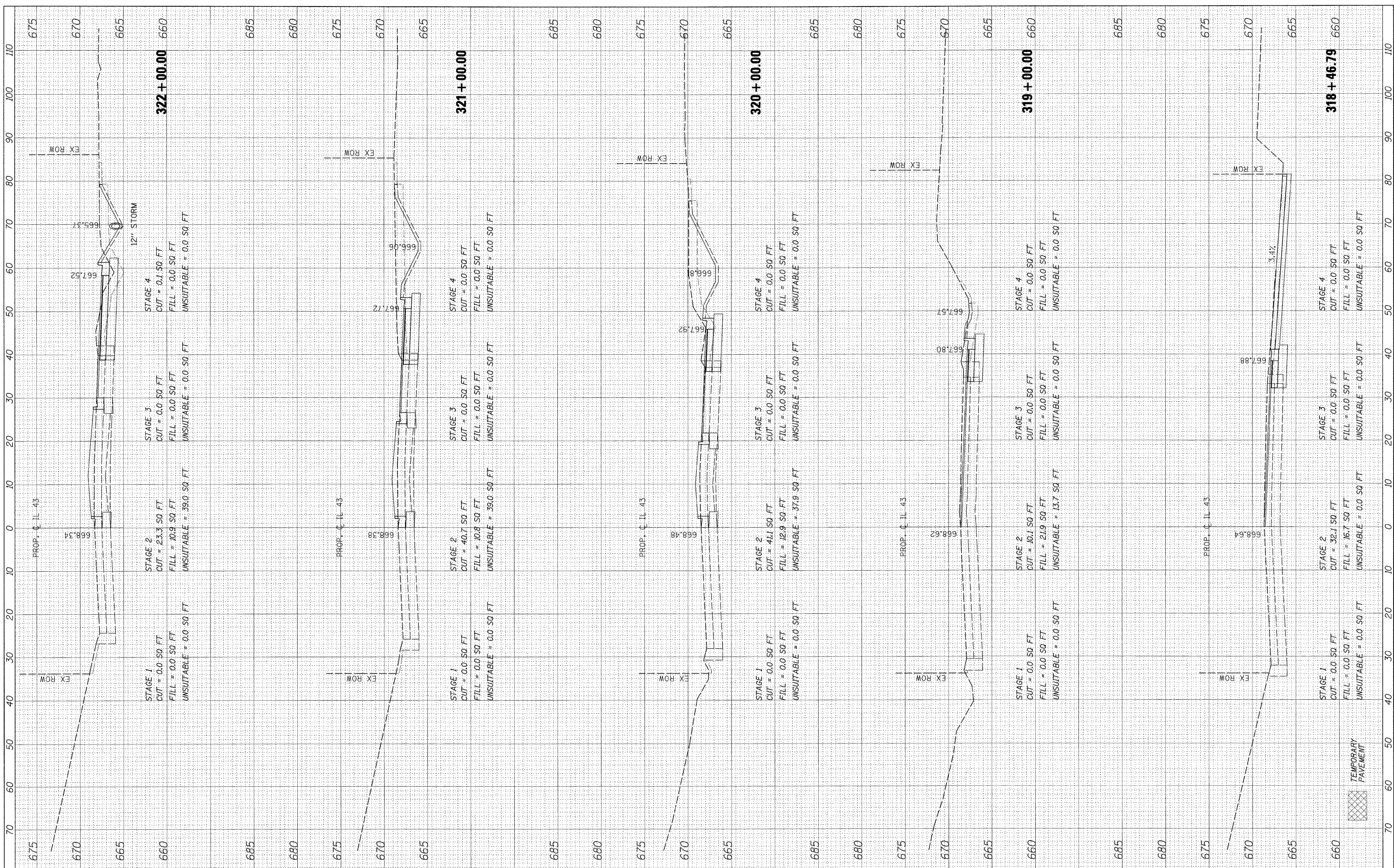
**WAUKEGAN ROAD CROSS SECTIONS**  
HORIZ. 1"=10'  
SCALE: VERT. 1"=5' SHEET NO. 227 OF 232 SHEETS STA. 316+00.00 TO STA. 318+00.00

F.A.P. RTE.	SECTION	COUNTY	TOTAL SHEETS	SHEET NO.
337	20R-4	LAKE	232	227
CONTRACT NO. 60860			ILLINOIS FED. AID PROJECT	



FINAL SURVEY	SURVEYED	BY	DATE
NOTE BOOK	PLOTTED		
AREAS CHECKED	EXPLAINE		
	AREAS		
	CHECKED		

ORIGINAL SURVEY	SURVEYED	BY	DATE
NOTE BOOK	PLOTTED		
AREAS CHECKED	EXPLAINE		
	AREAS		
	CHECKED		



FILE NAME = #FILE#  
 USER NAME = #USER#  
 DESIGNED - JPS  
 DRAWN - JPS  
 CHECKED - JP  
 DATE - 05/14/2010

REVISIONS  
 REVISED -  
 REVISED -  
 REVISED -  
 REVISED -

STATE OF ILLINOIS  
 DEPARTMENT OF TRANSPORTATION

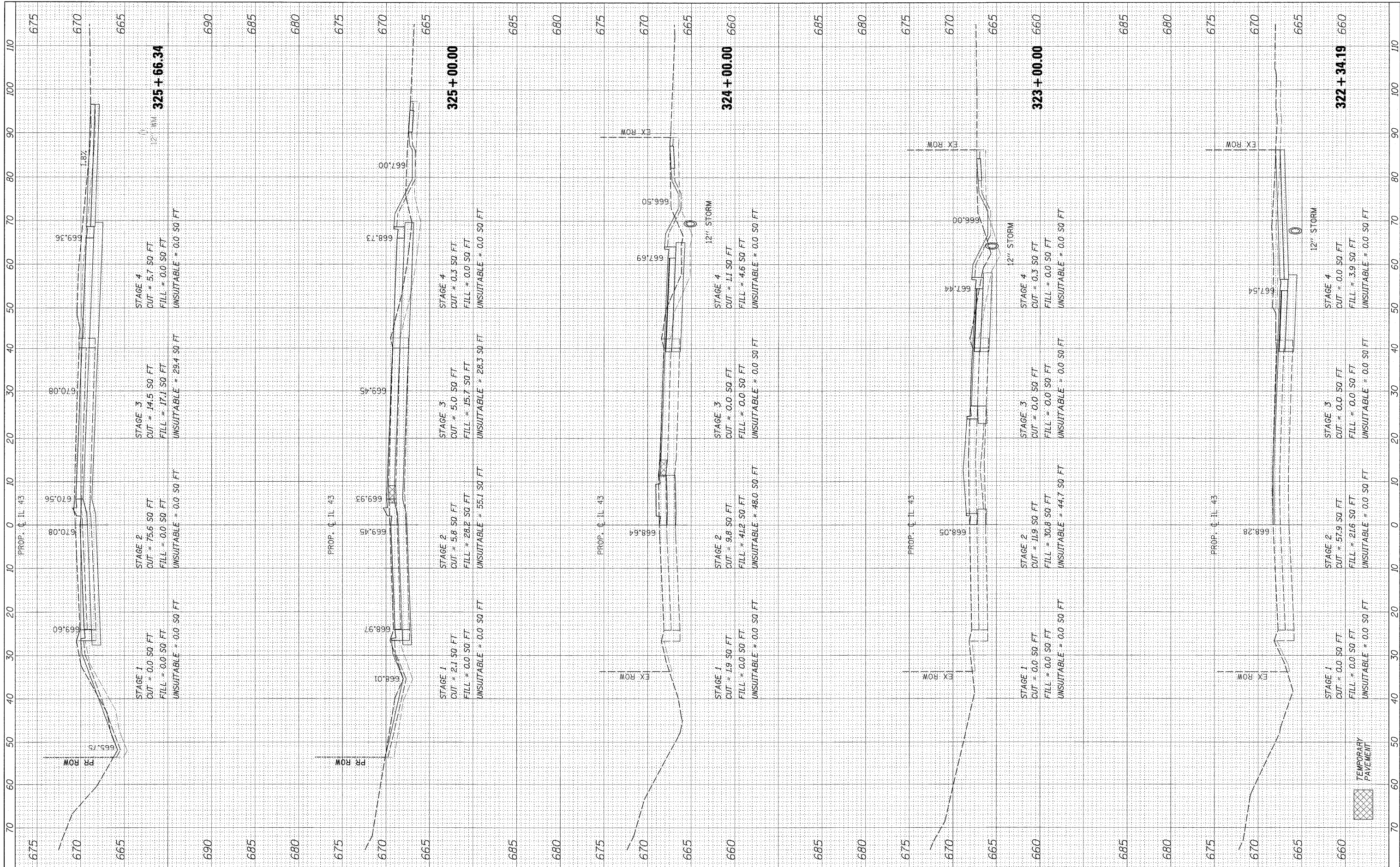
WAUKEGAN ROAD CROSS SECTIONS  
 HORIZ. 1"=10'  
 SCALE: VERT. 1"=5' SHEET NO. 228 OF 232 SHEETS STA. 318+46.79 TO STA. 322+00.00

F.A.P. RTE.	SECTION	COUNTY	TOTAL SHEETS	SHEET NO.
337	20R-4	LAKE	232	228
CONTRACT NO. 60860			ILLINOIS FED. AID PROJECT	

TEMPORARY PAVEMENT

FINAL SURVEY	SURVEYED	BY	DATE
NO.	NO.		
NO.	NO.		
NO.	NO.		
NO.	NO.		
NO.	NO.		

ORIGINAL SURVEY	SURVEYED	BY	DATE
NO.	NO.		
NO.	NO.		
NO.	NO.		
NO.	NO.		
NO.	NO.		



FILE NAME =	USER NAME = #USER#
#FILE#	

DESIGNED -	JPS	REVISED -	
DRAWN -	JPS	REVISED -	
CHECKED -	JP	REVISED -	
DATE -	05/14/2010	REVISED -	

DESIGNED -	JPS	REVISED -	
DRAWN -	JPS	REVISED -	
CHECKED -	JP	REVISED -	
DATE -	05/14/2010	REVISED -	

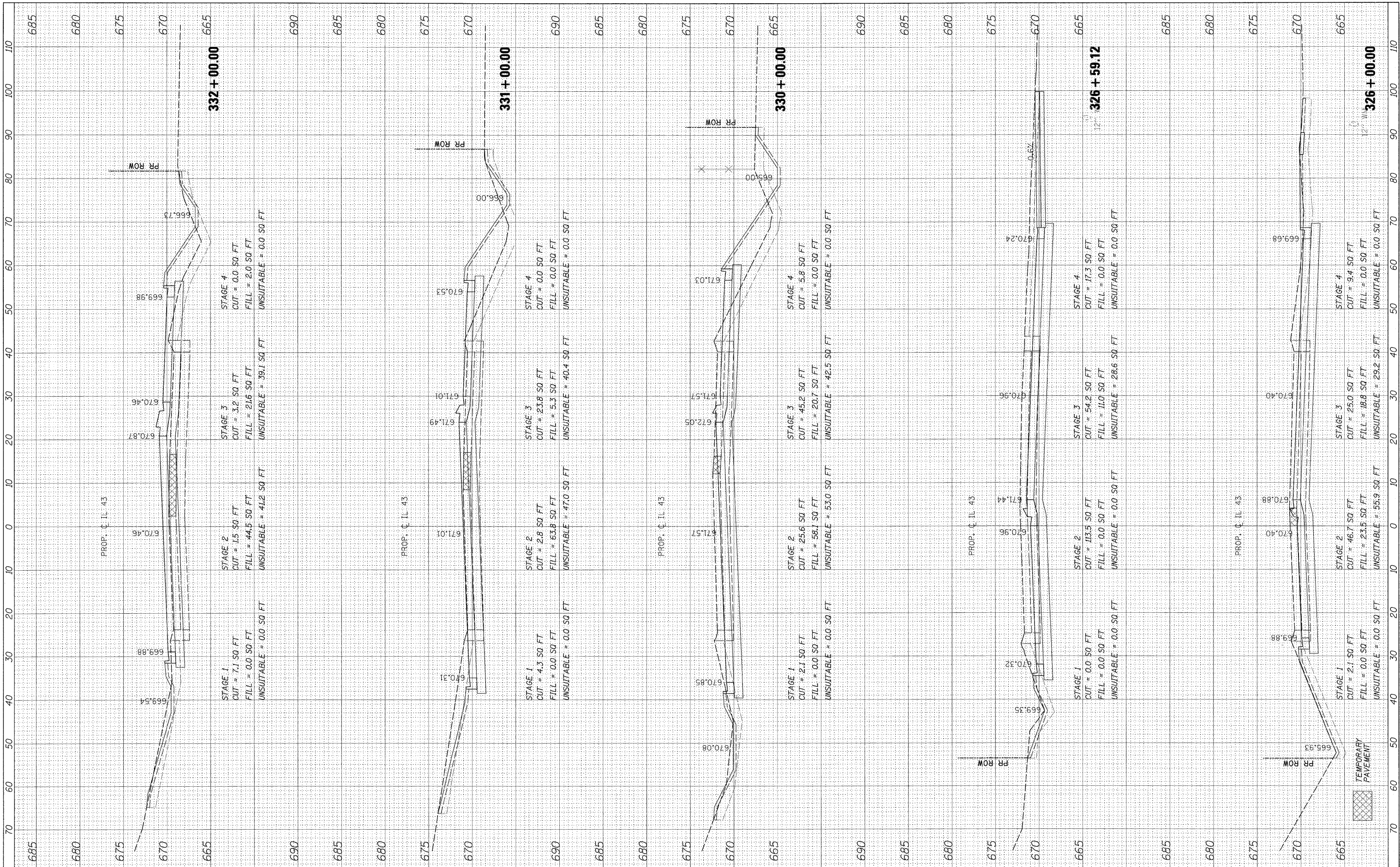
**STATE OF ILLINOIS  
DEPARTMENT OF TRANSPORTATION**

**WAUKEGAN ROAD CROSS SECTIONS**  
 HORIZ. 1"=10'  
 SCALE: VERT. 1"=5' | SHEET NO. 229 OF 232 SHEETS | STA. 322+34.19 TO STA. 325+66.34

F.A.P. RTE.	SECTION	COUNTY	TOTAL SHEETS	SHEET NO.
337	20R-4	LAKE	232	229
CONTRACT NO. 60860			ILLINOIS FED. AID PROJECT	

DATE	BY

DATE	BY



FILE NAME = \*FILEL\*  
 USER NAME = \*USER\*  
 PLOT SCALE = \*SCALE\*  
 PLOT DATE = \*DATE\*

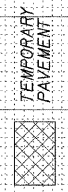
DESIGNED - JPS  
 DRAWN - JPS  
 CHECKED - JP  
 DATE - 05/14/2010

REVISED -  
 REVISED -  
 REVISED -  
 REVISED -

**STATE OF ILLINOIS  
 DEPARTMENT OF TRANSPORTATION**

**WAUKEGAN ROAD CROSS SECTIONS**  
 HORIZ. 1"=10'  
 SCALE: VERT. 1"=5'  
 SHEET NO. 230 OF 232 SHEETS  
 STA. 326+00.00 TO STA. 332+00.00

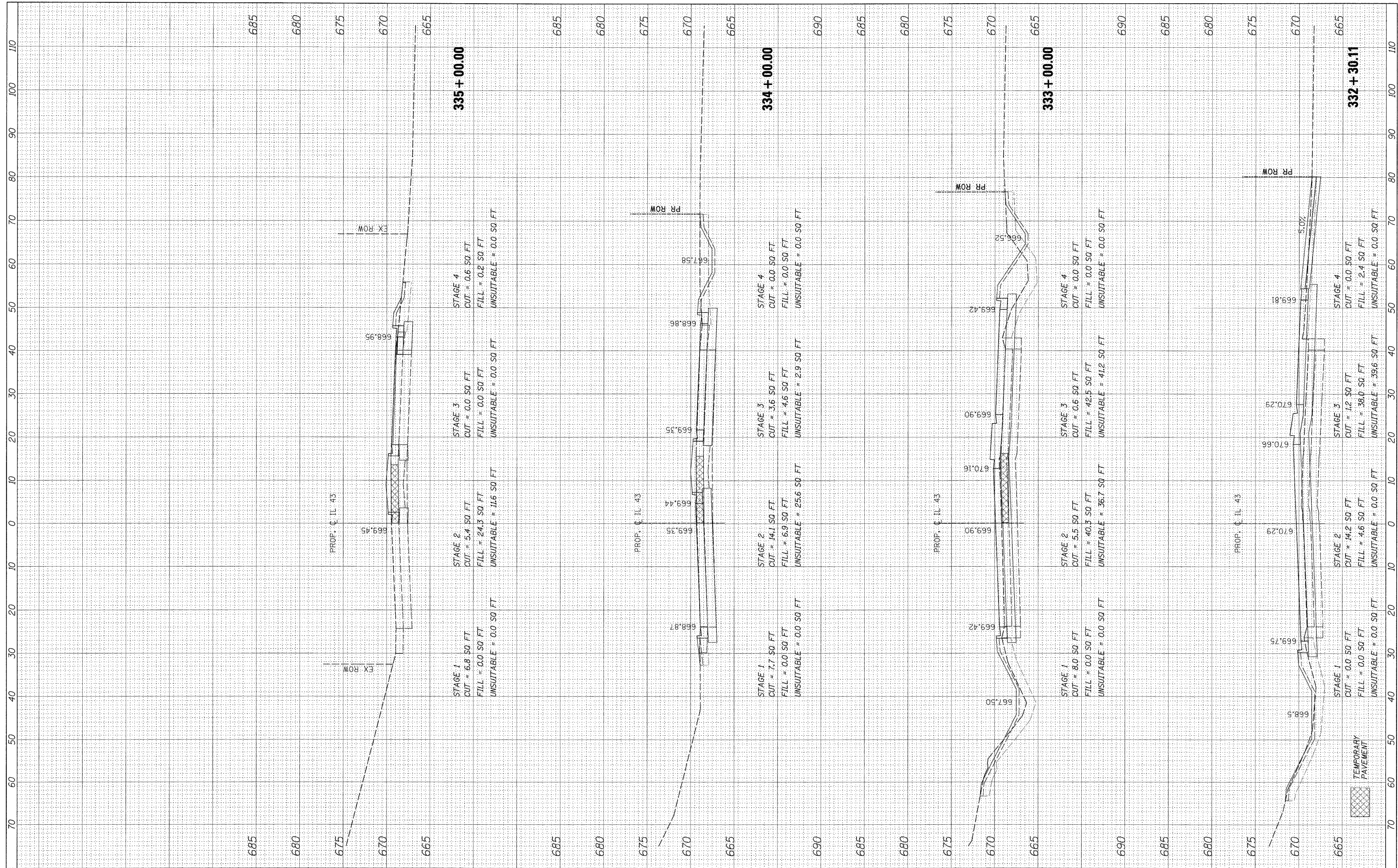
F.A.P. RTE. 337	SECTION 20R-4	COUNTY LAKE	TOTAL SHEETS 232	SHEET NO. 230
CONTRACT NO. 60860			ILLINOIS FED. AID PROJECT	



TEMPORARY PAVEMENT

FINAL SURVEY SURVEYED BY DATE  
 PLOTTED BY DATE  
 NOTE BOOK NO. ISLAND AREA'S CHECKED

ORIGINAL SURVEY SURVEYED BY DATE  
 PLOTTED BY DATE  
 NOTE BOOK NO. ISLAND AREA'S CHECKED



FILE NAME = #FILE#

USER NAME = #USER#  
 DESIGNED - JPS  
 DRAWN - JPS  
 CHECKED - JP  
 DATE - 05/14/2010


REVISED -  
 REVISED -  
 REVISED -  
 REVISED -

**STATE OF ILLINOIS  
 DEPARTMENT OF TRANSPORTATION**

**WAUKEGAN ROAD CROSS SECTIONS**

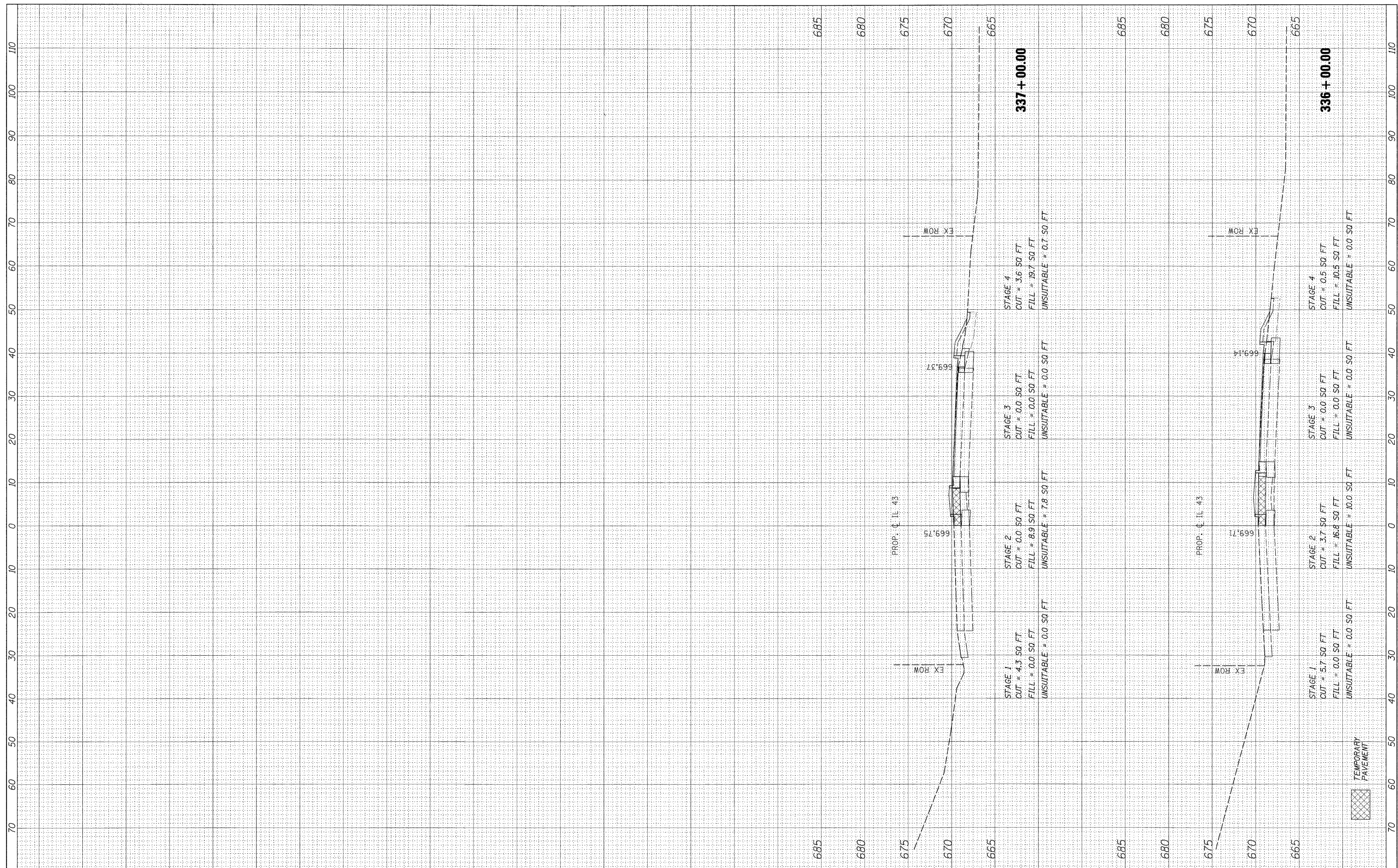
HORIZ. 1"=10'  
 SCALE: VERT. 1"=5' SHEET NO. 231 OF 232 SHEETS STA. 332+30.11 TO STA. 335+00.00

F.A.P. RTE. 337	SECTION 20R-4	COUNTY LAKE	TOTAL SHEETS 232	SHEET NO. 231
CONTRACT NO. 60860			ILLINOIS FED. AID PROJECT	



FINAL SURVEY	BY	DATE
SURVEYED		
PLOTTED		
NOTE BOOK		
AREAS		
CHECKED		
NO.		

ORIGINAL SURVEY	BY	DATE
SURVEYED		
PLOTTED		
NOTE BOOK		
AREAS		
CHECKED		
NO.		



FILE NAME = #FILEL#

USER NAME = #USER#  
 DESIGNED - JPS  
 DRAWN - JPS  
 CHECKED - JP  
 DATE - 05/14/2010

REVISED -  
 REVISED -  
 REVISED -  
 REVISED -

**STATE OF ILLINOIS  
 DEPARTMENT OF TRANSPORTATION**

**WAUKEGAN ROAD CROSS SECTIONS**  
 HORIZ. 1"=10'  
 SCALE: VERT. 1"=5' SHEET NO. 232 OF 232 SHEETS STA. 336+00.00 TO STA. 337+00.00

F.A.P. RTE. 337	SECTION 20R-4	COUNTY LAKE	TOTAL SHEETS 232	SHEET NO. 232
CONTRACT NO. 60860			[ILLINOIS] FED. AID PROJECT	

