













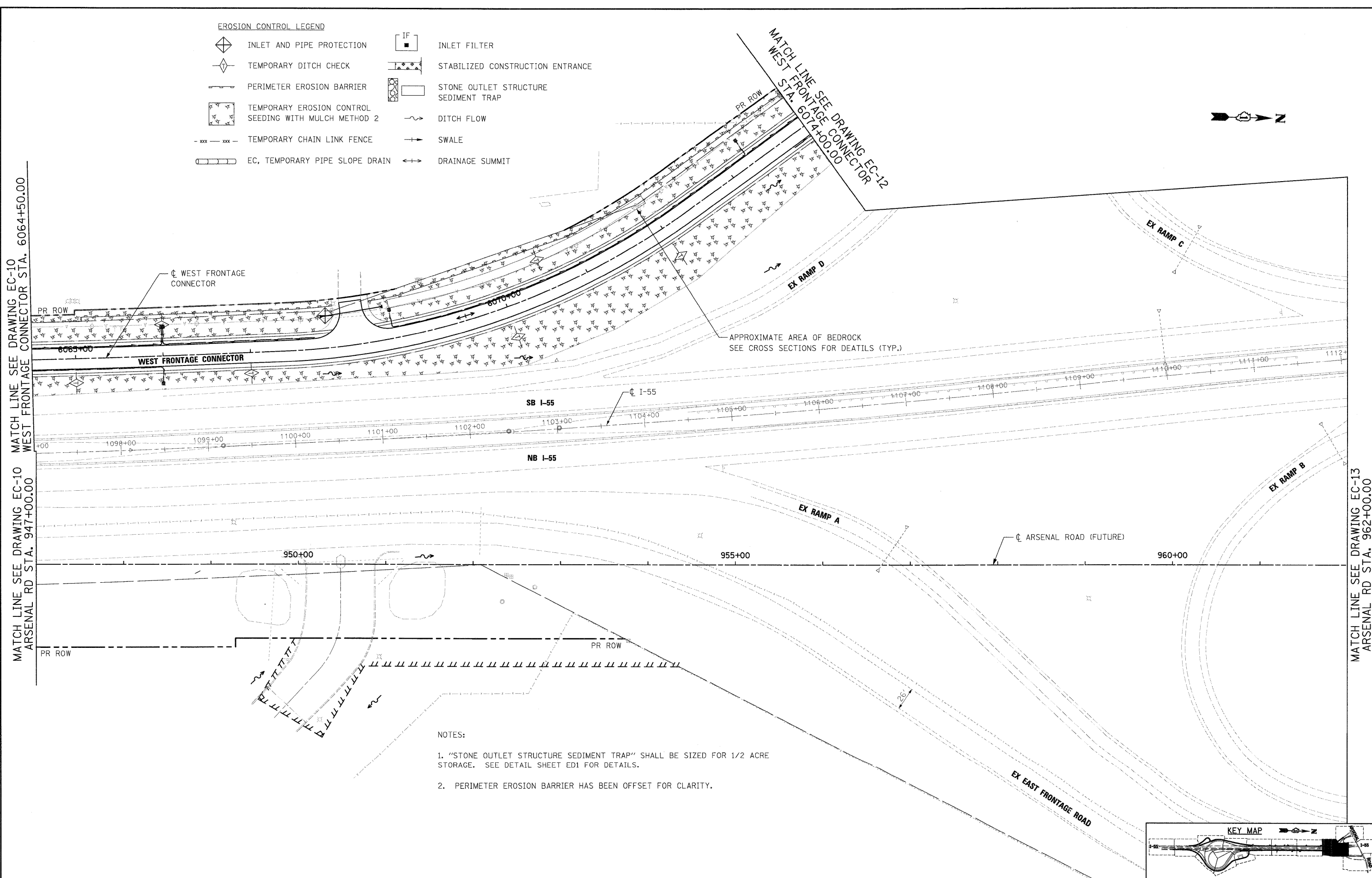
EROSION CONTROL LEGEND

-  INLET AND PIPE PROTECTION
-  TEMPORARY DITCH CHECK
-  PERIMETER EROSION BARRIER
-  TEMPORARY EROSION CONTROL SEEDING WITH MULCH METHOD 2
-  TEMPORARY CHAIN LINK FENCE
-  EC, TEMPORARY PIPE SLOPE DRAIN
-  INLET FILTER
-  STABILIZED CONSTRUCTION ENTRANCE
-  STONE OUTLET STRUCTURE SEDIMENT TRAP
-  DITCH FLOW
-  SWALE
-  DRAINAGE SUMMIT

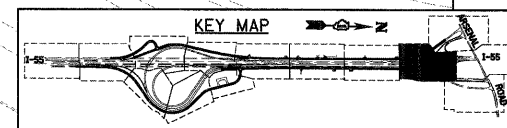
MATCH LINE SEE DRAWING EC-10 WEST FRONTAGE CONNECTOR STA. 6064+50.00

MATCH LINE SEE DRAWING EC-10 ARSENAL RD STA. 947+00.00

MATCH LINE SEE DRAWING EC-13 ARSENAL RD STA. 962+00.00



- NOTES:
1. "STONE OUTLET STRUCTURE SEDIMENT TRAP" SHALL BE SIZED FOR 1/2 ACRE STORAGE. SEE DETAIL SHEET ED1 FOR DETAILS.
 2. PERIMETER EROSION BARRIER HAS BEEN OFFSET FOR CLARITY.



McDonough Associates Inc.
Engineers / Architects
130 East Randolph Street, Chicago, Illinois 60601

FILE NAME =	D:\6031-SHT-EROS21.dgn
-------------	------------------------

USER NAME =	TKluemel
PLCT SCALE =	1:50
PLCT DATE =	12/11/2009

DESIGNED -	JCL
DRAWN -	JCL
CHECKED -	DLT
DATE -	12/18/09

REVISED -	-
REVISED -	-
REVISED -	-
REVISED -	-

**STATE OF ILLINOIS
DEPARTMENT OF TRANSPORTATION**

EROSION AND SEDIMENT CONTROL PLAN

SCALE: 1"=50' SHEET NO. 11 OF 15 SHEETS STA. TO STA.

F.A.I. RTE.	SECTION	COUNTY	TOTAL SHEETS	SHEET NO.
55	(99-1&2)AC-3	WILL	524	138
CONTRACT NO. 60C31				
FED. ROAD DIST. NO. 1 ILLINOIS FED. AID PROJECT				

FINAL