

STATE OF ILLINOIS)
COUNTY OF COOK) S.S.

UTILITY(IES) SHOWN HEREON HAVE BEEN INVESTIGATED BY ASE IN ACCORDANCE WITH SUE INDUSTRY STANDARDS QUALITY LEVEL B (QLB). ALL OTHER INFORMATION SHOWN HAS BEEN PROVIDED BY OTHERS.

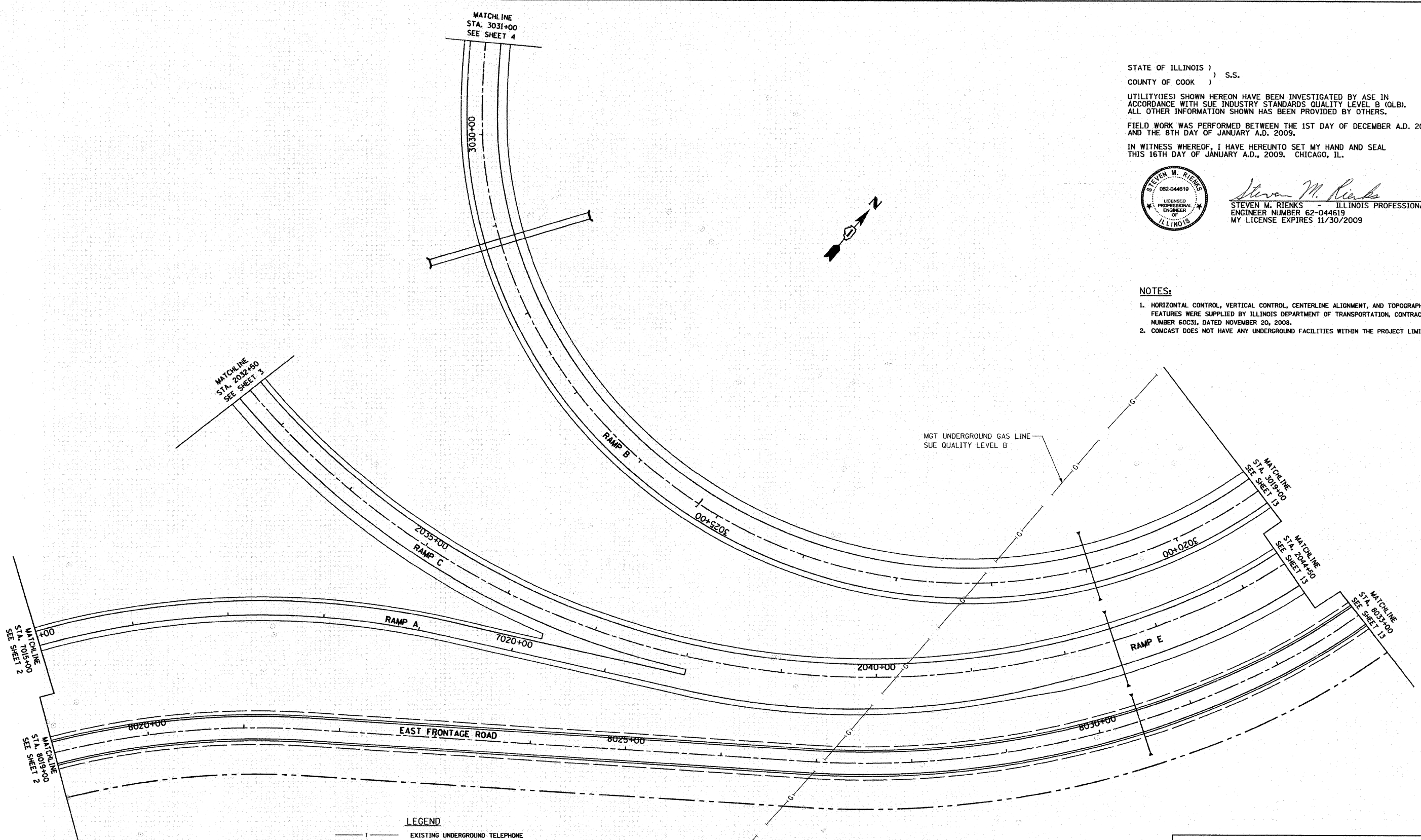
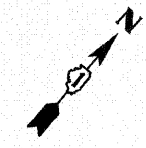
FIELD WORK WAS PERFORMED BETWEEN THE 1ST DAY OF DECEMBER A.D. 2008 AND THE 8TH DAY OF JANUARY A.D. 2009.

IN WITNESS WHEREOF, I HAVE HEREUNTO SET MY HAND AND SEAL THIS 16TH DAY OF JANUARY A.D., 2009. CHICAGO, IL.



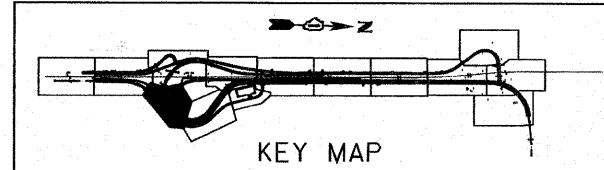
Steven M. Rienks
STEVEN M. RIENKS - ILLINOIS PROFESSIONAL ENGINEER NUMBER 62-044619
MY LICENSE EXPIRES 11/30/2009

- NOTES:**
- HORIZONTAL CONTROL, VERTICAL CONTROL, CENTERLINE ALIGNMENT, AND TOPOGRAPHIC FEATURES WERE SUPPLIED BY ILLINOIS DEPARTMENT OF TRANSPORTATION, CONTRACT NUMBER 60C31, DATED NOVEMBER 20, 2008.
 - COMCAST DOES NOT HAVE ANY UNDERGROUND FACILITIES WITHIN THE PROJECT LIMITS.



LEGEND

— T —	EXISTING UNDERGROUND TELEPHONE
— FO —	EXISTING UNDERGROUND FIBER OPTIC
— E —	EXISTING UNDERGROUND ELECTRIC
— G —	EXISTING UNDERGROUND GAS



AMERICAN
SURVEYING & ENGINEERING, P.C.
SURVEYORS - ENGINEERS
GEODESISTS - MAPPING SCIENTISTS

Chicago 773-444-0800 / Fax 773-444-0808
Dixon 815-288-6231 / Fax 815-288-6277
Aurora 630-897-4105 / Fax 630-897-4121
Illinois Professional Design Firm No. 184-003192

FILE NAME =	USER NAME =	DESIGNED -	REVISED -
FILE		DRAWN -	REVISED -
	PLOT SCALE = 1"=50'	CHECKED -	REVISED -
	PLOT DATE = 1/16/2009	DATE -	REVISED -

**STATE OF ILLINOIS
DEPARTMENT OF TRANSPORTATION**

SUE INVESTIGATION OF UNDERGROUND UTILITIES			
SCALE:	SHEET NO.	OF SHEETS	STA. TO STA.

F.A.I. RTE.	SECTION	COUNTY	TOTAL SHEETS	SHEET NO.
55	99-2HB-2-R	WILL	524	210
FED. ROAD DIST. NO.			ILLINOIS FED. AID PROJECT	
			CONTRACT NO. 60C31	

FINAL