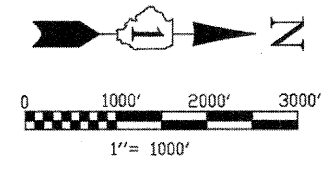


PART OF SECS. 22, 23, 27, & 34, T34N, R9E OF THE 3RD P.M., WILL COUNTY, ILLINOIS

F.A.I. RTE.	SECTION	COUNTY	TOTAL SHEETS	SHEET NO.
55	ARSENAL RD.	WILL	524	220

FED. ROAD DIST. NO. 1 ILLINOIS FED. AID PROJECT

PARCEL No.	OWNER	TOTAL HOLDINGS (ACRES)	PART TAKEN (ACRES)	PREVIOUSLY DEDICATED (ACRES)	REMAINDER (ACRES)	EASEMENT AREA (ACRES)	PERMANENT INDEX NUMBER	PURPOSE OF EASEMENT	ACQUIRED BY
1GQ0001	MOBIL OIL CORPORATION	501.711	81.014	17.890	420.697	N/A	10-27-100-006	N/A	
1GQ0001E-A						0.085		TEMPORARY	
1GQ0003-A	MOBIL JOLIET REFINING CORPORATION	734.184	13.484	9.237	720.658	N/A	10-22-100-006	N/A	
1GQ0003-B			0.042	N/A		N/A		TEMPORARY	
1GQ0003TE-A						0.033		TEMPORARY	
1GQ0003TE-B						0.054		TEMPORARY	
1GQ0003TE-C		N/A	N/A	N/A	N/A	0.444		TEMPORARY	



BEARINGS SHOWN HEREON ARE BASED ON ILLINOIS STATE PLANE COORDINATES, EAST ZONE, NORTH AMERICAN DATUM OF 1983. NGS CONTROL POINT PID AE2474 WAS RECOVERED AND USED FOR CONVERSIONS. ALL COORDINATE AND DIMENSIONAL VALUES SHOWN HEREON ARE "GROUND" NOT "GRID".
COMBINED SCALE FACTOR (GROUND TO GRID) = 0.9999548

LEGEND

- SECTION CORNER
- QUARTER SECTION CORNER
- SECTION LINE
- QUARTER SECTION LINE
- PLATTED LOT LINE
- PROPERTY (DEED) LINE
- APPARENT PROPERTY LINE
- CENTERLINE
- EXISTING RIGHT OF WAY LINE
- PROPOSED RIGHT OF WAY LINE
- PROPOSED EASEMENT
- MEASURED DIMENSION
- COMPUTED DIMENSION
- RECORD DATA
- EXISTING BUILDING
- IRON ROD SET
- IRON PIPE OR ROD FOUND
- CUT CROSS FOUND OR SET
- THESE STAKES REFERENCE FOUND OR SET MONUMENTATION.**
- T1 IRON ROD FLUSHED WITH GROUND TO THE FOUND IRON STAKE. IDENTIFIED BY COLORED PLASTIC CAP BEARING SURVEYORS REGISTRATION NUMBER.
- BT1 THESE STAKES, IN CULTIVATED AREAS, REFERENCE FOUND OR SET MONUMENTATION. BURIED 5/8" INCH IRON ROD 20 INCHES BELOW GROUND TO THE FOUND IRON STAKE. IDENTIFIED BY COLORED PLASTIC CAP BEARING SURVEYORS REGISTRATION NUMBER.
- BT2
- BT3
- STAKING OF PROPOSED RIGHT OF WAY. SET DIVISION OF HIGHWAYS SURVEY MARKER TO MONUMENT THE POSITION SHOWN. IDENTIFIED BY INSCRIPTION DATA AND SURVEYORS REGISTRATION NUMBER.
- STAKING OF PROPOSED RIGHT OF WAY IN CULTIVATED AREAS. BURIED 5/8" INCH METAL ROD 20 INCHES BELOW GROUND TO MARK FUTURE SURVEY MARKER POSITION. IDENTIFIED BY COLOR PLASTIC CAP BEARING SURVEYORS REGISTRATION NUMBER.
- PERMANENT SURVEY MARKER, I D O T STD. 2135 (TO BE SET BY OTHERS)
- RIGHT OF WAY STAKING PROPOSED TO BE SET.
- LIGHT STANDARD
- P.O.B. = POINT OF BEGINNING
- P.O.C. = POINT OF COMMENCEMENT

STATE OF ILLINOIS)
COUNTY OF DuPAGE)


I, WILLIAM W. WRIGHT, DO HEREBY DECLARE THAT I HAVE SURVEYED THE PLAT OF HIGHWAYS SHOWN HEREON IN SECTIONS 22, 27, 28 AND 34, TOWNSHIP 34 NORTH RANGE 9, EAST OF THE THIRD PRINCIPAL MERIDIAN, WILL COUNTY, ILLINOIS; THAT THE SURVEY IS TRUE AND COMPLETE AS SHOWN TO THE BEST OF MY KNOWLEDGE AND BELIEF; THAT THE PLAT CORRECTLY REPRESENTS SAID SURVEY; THAT ALL MONUMENTS FOUND AND ESTABLISHED ARE OF PERMANENT QUALITY AND OCCUPY THE POSITIONS SHOWN THEREON AND THAT THE MONUMENTS ARE SUFFICIENT TO ENABLE THE SURVEY TO BE RETRACED, MADE FOR THE DEPARTMENT OF TRANSPORTATION, STATE OF ILLINOIS.

DATED AT LOMBARD, ILLINOIS THIS _____ DAY OF _____ A.D., 2009.

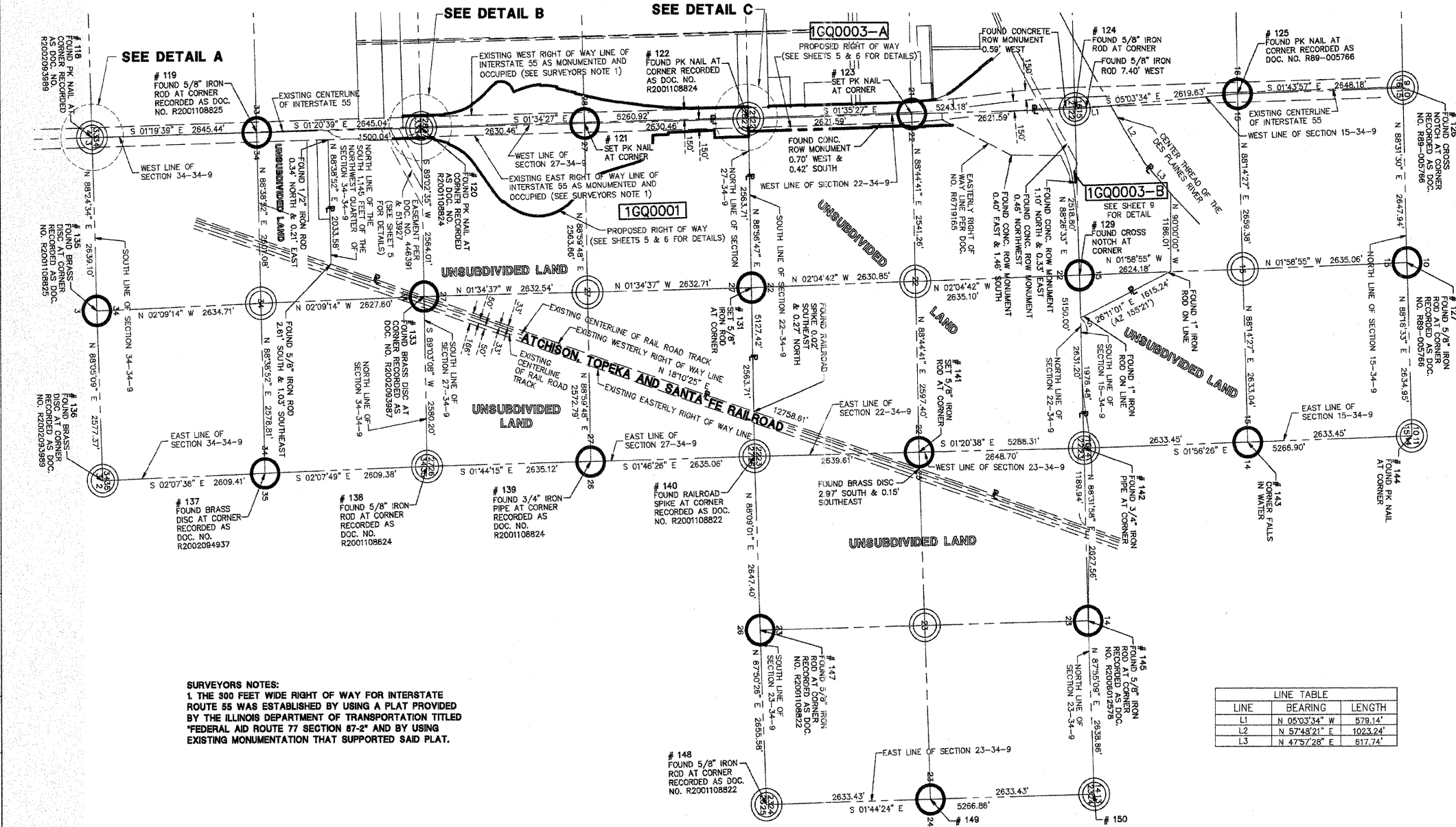
FOR REVIEW ONLY

ILLINOIS PROFESSIONAL LAND SURVEYOR NO. 3502
LICENSE EXPIRES NOVEMBER 30, 2010

DESIGN FIRM LICENSE NO. 184003350
LICENSE EXPIRES APRIL 30, 2011

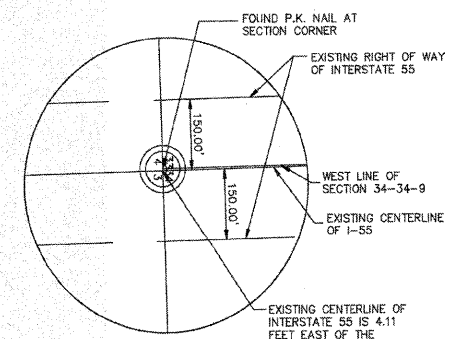


IDOTB SB - 070951 SHEET 1 IS A COVER SHEET AND IS NOT RECORDED PLATS & LEGALS

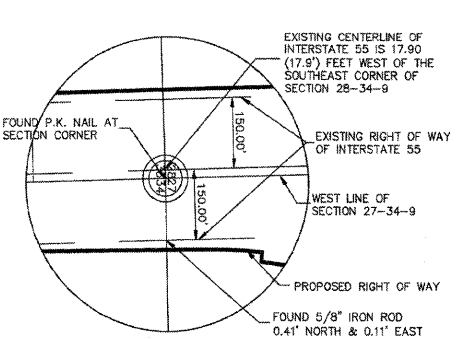


SURVEYORS NOTES:
1. THE 300 FEET WIDE RIGHT OF WAY FOR INTERSTATE ROUTE 55 WAS ESTABLISHED BY USING A PLAT PROVIDED BY THE ILLINOIS DEPARTMENT OF TRANSPORTATION TITLED "FEDERAL AID ROUTE 77 SECTION 87-2" AND BY USING EXISTING MONUMENTATION THAT SUPPORTED SAID PLAT.

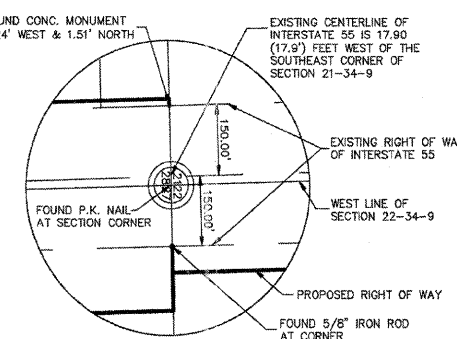
LINE	BEARING	LENGTH
L1	N 05°03'34" W	579.14'
L2	N 57°48'21" E	1023.24'
L3	N 47°57'28" E	617.74'



DETAIL A
SCALE: 1" = 200'



DETAIL B
SCALE: 1" = 200'



DETAIL C
SCALE: 1" = 200'

REVISION DATE	DESCRIPTION	INITIALS
06/08/09	REVISED PER IN-HOUSE REVIEW/ADDED EASEMENT 446391	MAC/WWW
12/12/08	REVISED PER IN-HOUSE REVIEW	WWW
12/08/08	REVISED PER I.D.O.T. REVIEW	MAC/WWW
11/21/08	REVISED PER I.D.O.T. REVIEW	MAC/WWW
06/23/08	REVISED LOCATION OF THE NORTH 1/4 CORNER OF SECTION 22 (POINT 129)	MAC/WWW
02/15/08	REMOVE NOTE "SET 5/8" IRON ROD" FROM POINTS 149 & 150	MAC/WWW
01/24/08	REVISED PER I.D.O.T. REVIEW	MAC/WWW
01/22/08	REVISED PER I.D.O.T. REVIEW	MAC/WWW

RECORDING: RECORDED ON

BUREAU OF LAND ACQUISITION
201 WEST CENTER COURT
SCHAUMBURG, ILLINOIS 60196

AS DOCUMENT NO.

Jun 12, 2009 - 07:59 Dwg Name: P:\DOTB\day\Srv\Final Drawings\Plat of Highways\02-0078-SB-MobilOilwg Updated By: barright
 CHECKED INKED NO.