






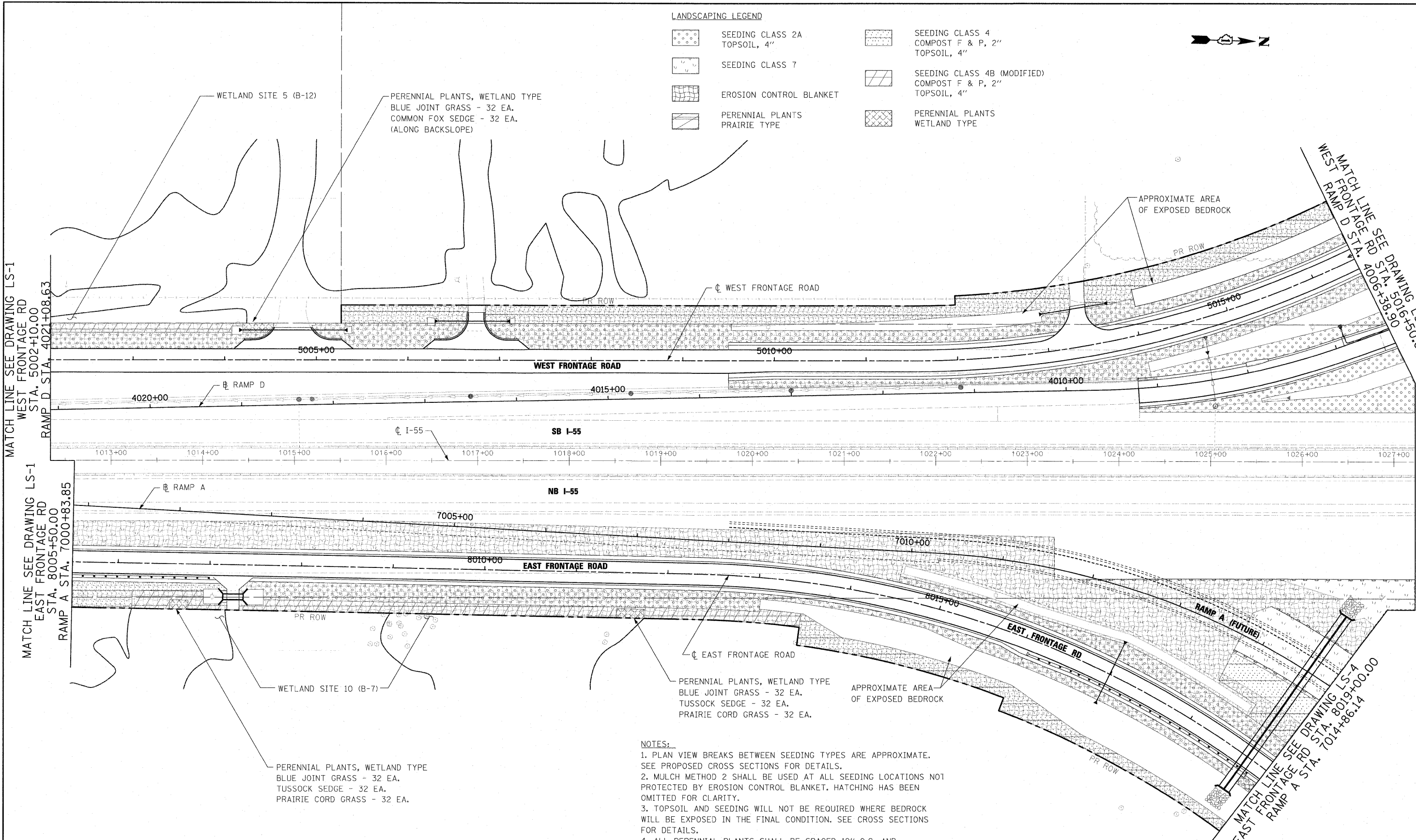

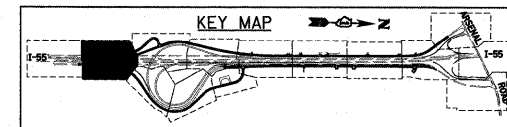


LANDSCAPING LEGEND

	SEEDING CLASS 2A TOPSOIL, 4"		SEEDING CLASS 4 COMPOST F & P, 2" TOPSOIL, 4"
	SEEDING CLASS 7		SEEDING CLASS 4B (MODIFIED) COMPOST F & P, 2" TOPSOIL, 4"
	EROSION CONTROL BLANKET		PERENNIAL PLANTS PRAIRIE TYPE
	PERENNIAL PLANTS WETLAND TYPE		



- NOTES:**
1. PLAN VIEW BREAKS BETWEEN SEEDING TYPES ARE APPROXIMATE. SEE PROPOSED CROSS SECTIONS FOR DETAILS.
 2. MULCH METHOD 2 SHALL BE USED AT ALL SEEDING LOCATIONS NOT PROTECTED BY EROSION CONTROL BLANKET. HATCHING HAS BEEN OMITTED FOR CLARITY.
 3. TOPSOIL AND SEEDING WILL NOT BE REQUIRED WHERE BEDROCK WILL BE EXPOSED IN THE FINAL CONDITION. SEE CROSS SECTIONS FOR DETAILS.
 4. ALL PERENNIAL PLANTS SHALL BE SPACED 12" O.C. AND INTERPLANTED.
 5. SEE SHEET EN-2 FOR LANDSCAPING TYPICAL SECTIONS.



FILE NAME = D:\6031-SHT-LNDS\CP02.dgn	USER NAME = j1stour	DESIGNED - MJT	REVISED -
PLOT SCALE = 1/50'	CHECKED - DLT	DRAWN - MJT	REVISED -
PLOT DATE = 1/19/2010	DATE - 12/18/09		REVISED -

**STATE OF ILLINOIS
 DEPARTMENT OF TRANSPORTATION**

LANDSCAPE PLAN

SCALE: 1"=50' SHEET NO. 2 OF 15 SHEETS STA. TO STA.

F.A.1 RTE. 55	SECTION (99-1&2)AC-3	COUNTY WILL	TOTAL SHEETS 524	SHEET NO. 266
CONTRACT NO. 60C31				
FED. ROAD DIST. NO. 1 ILLINOIS FED. AID PROJECT				

FINAL