





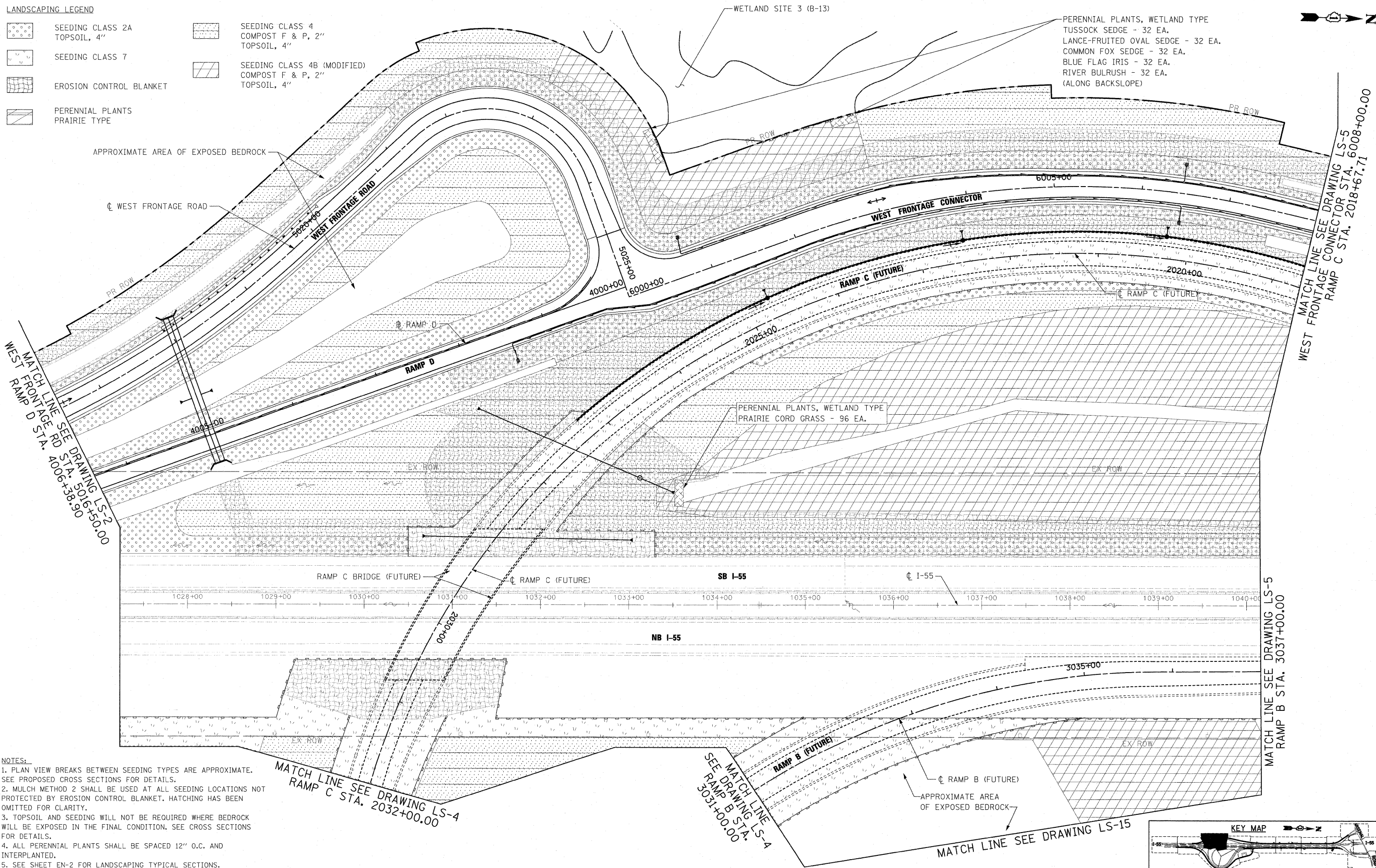


LANDSCAPING LEGEND

-  SEEDING CLASS 2A  
TOPSOIL, 4"
-  SEEDING CLASS 7
-  EROSION CONTROL BLANKET
-  PERENNIAL PLANTS  
PRAIRIE TYPE
-  SEEDING CLASS 4  
COMPOST F & P, 2"  
TOPSOIL, 4"
-  SEEDING CLASS 4B (MODIFIED)  
COMPOST F & P, 2"  
TOPSOIL, 4"

- PERENNIAL PLANTS, WETLAND TYPE  
 TUSsock SEDGE - 32 EA.  
 LANCE-FRUITED OVAL SEDGE - 32 EA.  
 COMMON FOX SEDGE - 32 EA.  
 BLUE FLAG IRIS - 32 EA.  
 RIVER BULRUSH - 32 EA.  
 (ALONG BACKSLOPE)



- NOTES:
1. PLAN VIEW BREAKS BETWEEN SEEDING TYPES ARE APPROXIMATE. SEE PROPOSED CROSS SECTIONS FOR DETAILS.
  2. MULCH METHOD 2 SHALL BE USED AT ALL SEEDING LOCATIONS NOT PROTECTED BY EROSION CONTROL BLANKET. HATCHING HAS BEEN OMITTED FOR CLARITY.
  3. TOPSOIL AND SEEDING WILL NOT BE REQUIRED WHERE BEDROCK WILL BE EXPOSED IN THE FINAL CONDITION. SEE CROSS SECTIONS FOR DETAILS.
  4. ALL PERENNIAL PLANTS SHALL BE SPACED 12" O.C. AND INTERPLANTED.
  5. SEE SHEET EN-2 FOR LANDSCAPING TYPICAL SECTIONS.

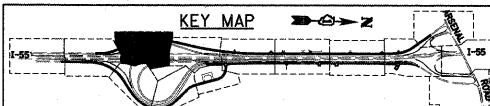
**McDonough Associates Inc.**  
 Engineers / Architects  
 180 East Randolph Street, Chicago, Illinois 60601

FILE NAME = 0168031-SHT-LNDSCP03.dgn	USER NAME = jleaur	DESIGNED - MJT	REVISED -
		DRAWN - MJT	REVISED -
		CHECKED - DLT	REVISED -
		DATE - 12/18/09	REVISED -

**STATE OF ILLINOIS  
DEPARTMENT OF TRANSPORTATION**

**LANDSCAPE PLAN**

SCALE: 1"=50' SHEET NO. 3 OF 15 SHEETS STA. TO STA.



F.A.I. RTE.	SECTION	COUNTY	TOTAL SHEETS	SHEET NO.
55	(99-1&2)AC-3	WILL	524	267
CONTRACT NO. 60C31			FED. ROAD DIST. NO. 1 ILLINOIS FED. AID PROJECT	

**FINAL**