



MATCH LINE SEE DRAWING LS-13
ARSENAL RD STA. 9070+50.00








EX RAMP A

ARSENAL ROAD (FUTURE)

EX EAST FRONTAGE ROAD

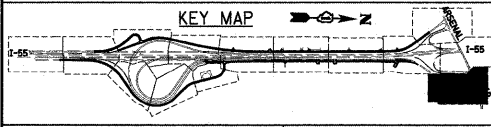
EX ARSENAL ROAD

LANDSCAPING LEGEND

- | | | | |
|---|----------------------------------|---|---|
|  | SEEDING CLASS 2A
TOPSOIL, 4" |  | SEEDING CLASS 4
COMPOST F & P, 2"
TOPSOIL, 4" |
|  | SEEDING CLASS 7 |  | SEEDING CLASS 4B (MODIFIED)
COMPOST F & P, 2"
TOPSOIL, 4" |
|  | EROSION CONTROL BLANKET |  | PERENNIAL PLANTS
WETLAND TYPE |
|  | PERENNIAL PLANTS
PRAIRIE TYPE | | |

NOTES:

1. PLAN VIEW BREAKS BETWEEN SEEDING TYPES ARE APPROXIMATE. SEE PROPOSED CROSS SECTIONS FOR DETAILS.
2. MULCH METHOD 2 SHALL BE USED AT ALL SEEDING LOCATIONS NOT PROTECTED BY EROSION CONTROL BLANKET. HATCHING HAS BEEN OMITTED FOR CLARITY.
3. TOPSOIL AND SEEDING WILL NOT BE REQUIRED WHERE BEDROCK WILL BE EXPOSED IN THE FINAL CONDITION. SEE CROSS SECTIONS FOR DETAILS.
4. ALL PERENNIAL PLANTS SHALL BE SPACED 12" O.C. AND INTERPLANTED.
5. SEE SHEET EN-2 FOR LANDSCAPING TYPICAL SECTIONS.



McDonough Associates Inc.
Engineers / Architects
130 East Randolph Street Chicago, Illinois 60601

FILE NAME = D158C31-SHT-LNDSCLP14.dgn	USER NAME = j_tour	DESIGNED - MJT	REVISED -
PLOT SCALE = 1"=50'		DRAWN - MJT	REVISED -
PLOT DATE = 1/19/2010		CHECKED - DLT	REVISED -
		DATE - 12/18/09	REVISED -

STATE OF ILLINOIS
DEPARTMENT OF TRANSPORTATION

LANDSCAPE PLAN

SCALE: 1"=50' SHEET NO. 14 OF 15 SHEETS STA. TO STA.

F.A.I. RTE. 55	SECTION (99-1&2)AC-3	COUNTY WILL	TOTAL SHEETS 524	SHEET NO. 278
CONTRACT NO. 60C31				
FED. ROAD DIST. NO. 1 ILLINOIS FED. AID PROJECT				

FINAL