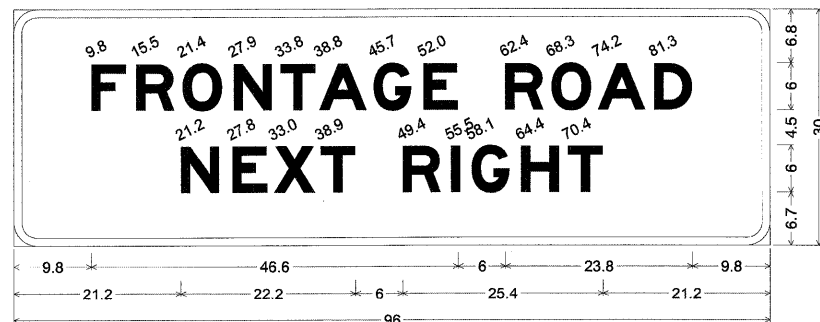
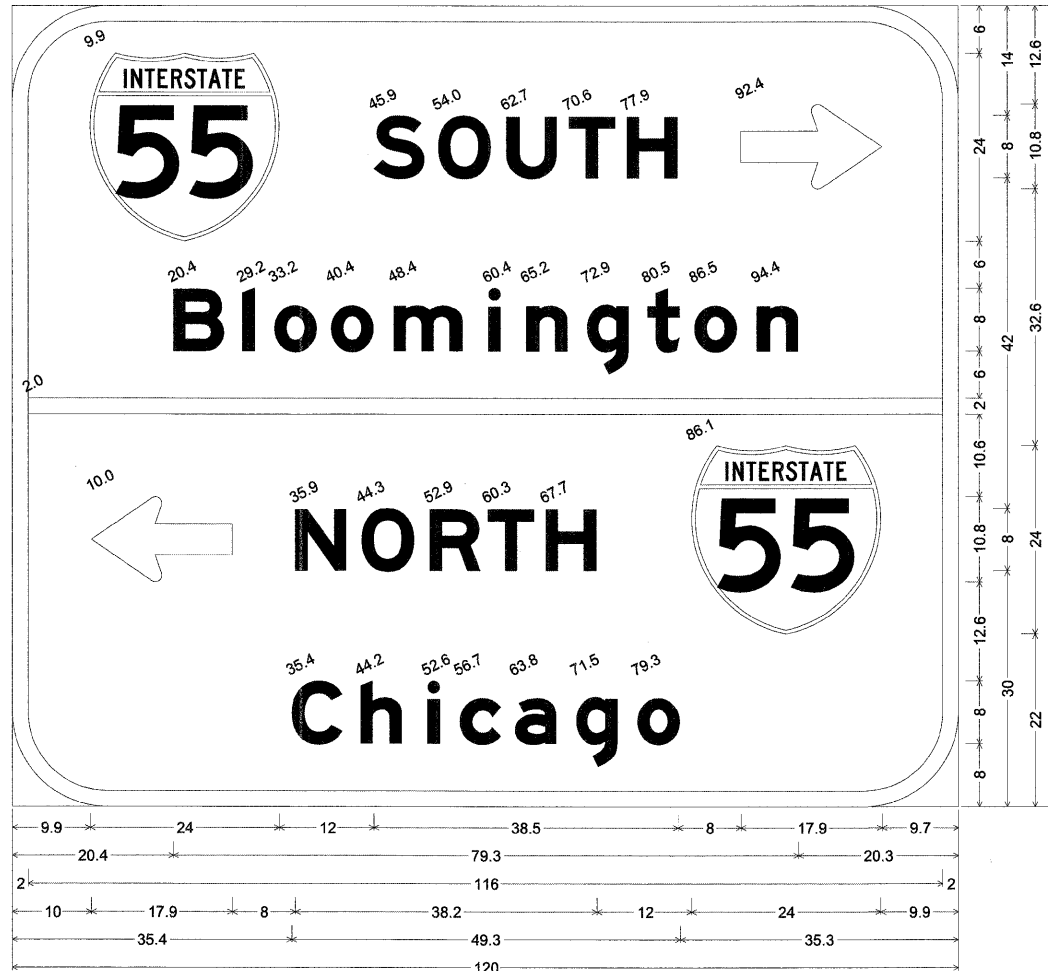



south 55 frontage road; 12.0" Radius, 2.0" Border, White on Green;  
 Arrow 80 - 17.0" 90°; [SOUTH] E Mod 2K; [Bloomington] E Mod 2K; Standard Arrow Custom 17.9" X 10.9" 0°;  
 [Frontage Road] E Mod 2K;



frontage road next right; 3.0" Radius, 1.0" Border, White on Green;  
 [FRONTAGE ROAD] E Mod 2K; [NEXT RIGHT] E Mod 2K;



south 55 north 55; 12.0" Radius, 2.0" Border, White on Green;  
 [SOUTH] E Mod 2K; Standard Arrow Custom 17.9" X 10.9" 0°; [Bloomington] E Mod 2K;  
 Standard Arrow Custom 17.9" X 10.9" 180°; [NORTH] E Mod 2K; [Chicago] E Mod 2K;



use prohibited;  
 1.0" Radius, 0.5" Border, Black on White;  
 [USE] C; [PROHIBITED] C;  
 [BY] C;  
 [MOTOR DRIVEN CYCLES] C;  
 [FARM IMPLEMENTS] C;  
 [PEDESTRIANS] C;  
 [NON-MOTORIZED TRAFFIC] C;  
 [BUCKLE UP] C;

NOTE:  
 THE FINAL MOUNTING LOCATION OF SIGNS (OFFSET FROM EDGE OF PAVEMENT AND HEIGHT ABOVE PAVEMENT) SHALL BE DETERMINED BY THE ENGINEER. THE SIGNING QUANTITIES ARE ESTIMATES ONLY AND SHALL BE FIELD VERIFIED BY THE CONTRACTOR ONCE THE FINAL SIGN LOCATIONS HAVE BEEN DETERMINED.

FILE NAME = D1680C31-SHT-SIGNDET.TAIL.01.dgn

USER NAME = IKLuegel  
 PLOT SCALE = 1:1  
 PLOT DATE = 12/11/2009

DESIGNED - MJT  
 DRAWN - MJT  
 CHECKED - DLT  
 DATE - 12/18/09

REVISED -  
 REVISED -  
 REVISED -  
 REVISED -

STATE OF ILLINOIS  
 DEPARTMENT OF TRANSPORTATION

SIGNING DETAILS

SCALE: N.T.S. SHEET NO. 1 OF 1 SHEETS STA. TO STA.

F.A.I. RTE.	SECTION	COUNTY	TOTAL SHEETS	SHEET NO.
55	(99-1&2)AC-3	WILL	524	288
CONTRACT NO. 60C31				
FED. ROAD DIST. NO. 1 ILLINOIS FED. AID PROJECT				

FINAL