



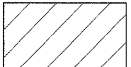


LEGEND

-  TYPE III BARRICADE
-  ARROW BOARD
-  SIGN
-  DRUMS WITH STEADY BURN MONODIRECTIONAL LIGHT
- 50' C-C TANGENTS
- 25' C-C LANE SHIFTS & TAPERS
- 10' C-C RADII (TYP)
-  WORK AREA

FILE NAME =
 c:\pw_work\VPWIDOT\MIDY\A\dms93788\VP126\24-sh1-Stage1.dgn

USER NAME = msljja
 PLOT SCALE = 50.0000' / IN.
 PLOT DATE = 3/8/2010

DESIGNED -
 DRAWN -
 CHECKED -
 DATE -

REVISED -
 REVISED -
 REVISED -
 REVISED -

**STATE OF ILLINOIS
 DEPARTMENT OF TRANSPORTATION**

**SUGGESTED STAGE I
 IL. ROUTE 58 @ SHERMER ROAD**

SCALE: 1"=50' SHEET NO. OF SHEETS STA. TO STA.

F.A.P. RTE.	SECTION	COUNTY	TOTAL SHEETS	SHEET NO.
339	584 Y-N-1	COOK	61	18
CONTRACT NO. 60D25				
ILLINOIS FED. AID PROJECT				