









**LEGEND**

-  TYPE III BARRICADE
-  ARROW BOARD
-  SIGN
-  DRUMS WITH STEADY BURN MONODIRECTIONAL LIGHT
-  50' C-C TANGENTS
-  25' C-C LANE SHIFTS & TAPERS
-  10' C-C RADII (TYP)
-  WORK AREA

FILE NAME = ct:\pw_work\pwidot\midyja\dms93788\P126714-1-sht-Stage3.dgn	USER NAME = midyja	DESIGNED -	REVISED -	<b>STATE OF ILLINOIS DEPARTMENT OF TRANSPORTATION</b>	<b>SUGGESTED STAGE III IL ROUTE 58 @ SHERMER ROAD</b>			F.A.P. RTE.	SECTION	COUNTY	TOTAL SHEETS	SHEET NO.	
	PLOT SCALE = 50.0000' / IN.	CHECKED -	REVISED -		SCALE: 1"=50'	SHEET NO.	OF	SHEETS	STA.	TO STA.	339	584 Y-N-1	COOK
PLOT DATE = 6/16/2010	DATE -	REVISED -			CONTRACT NO. 60D25 ILLINOIS FED. AID PROJECT								