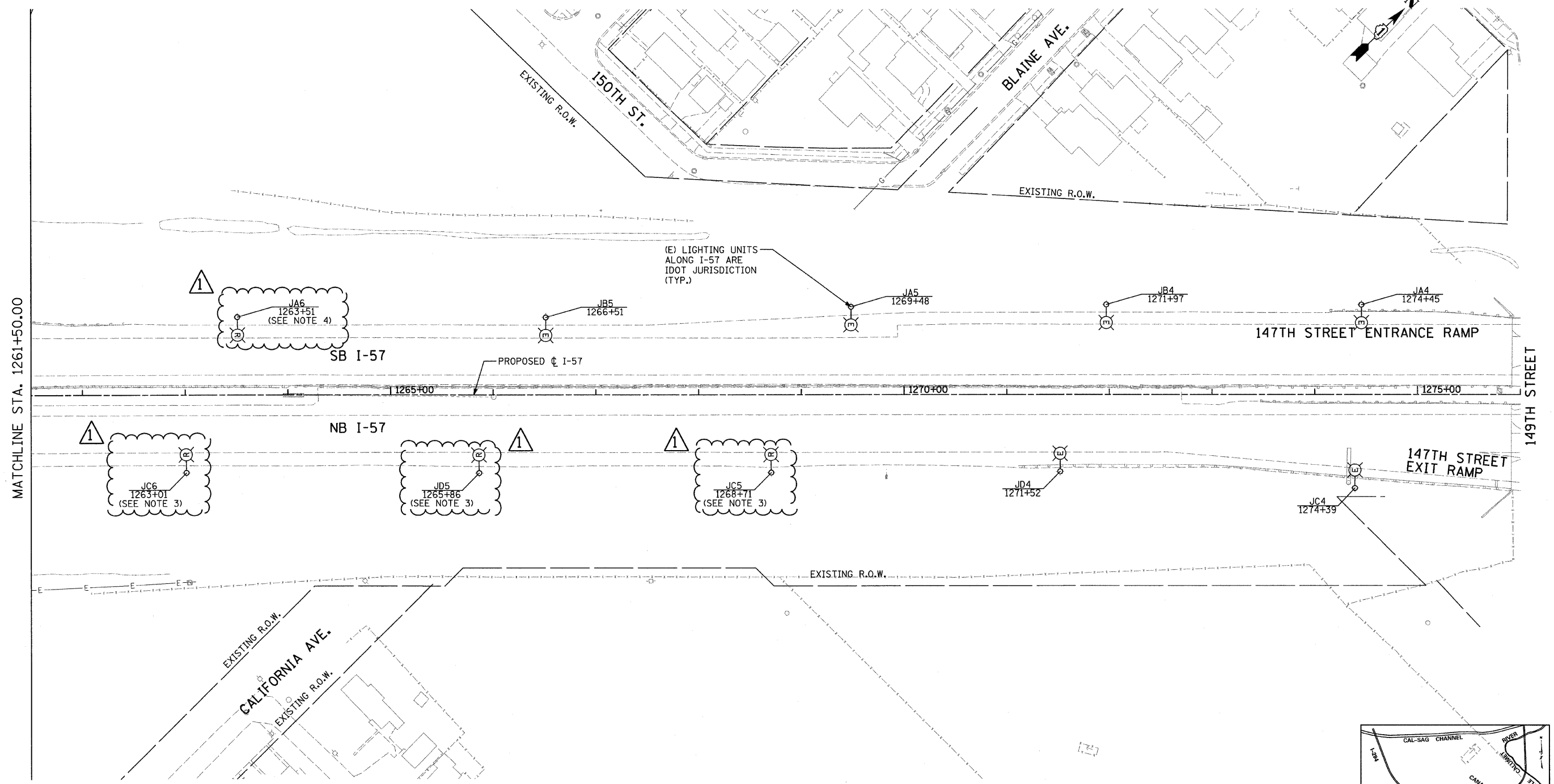
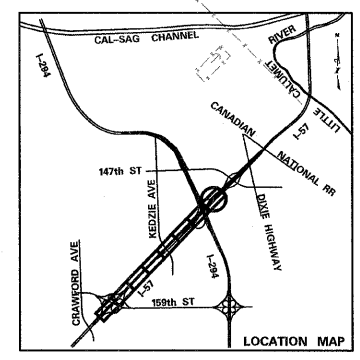



D:\602540\57-294\road\elec\PI_EX_LGT_SHT08.dwg 5/24/2010 9:41:00 AM



- NOTES:**
1. IDOT LIGHTING CONTROLLER "K" IS LOCATED AT I-57 STA. 1238+45 ALONG SB I-57.
 2. IDOT LIGHTING CONTROLLER "J" IS LOCATED AT I-57 STA. 1286+79 ALONG NB I-57 ON 147TH STREET.
 3. POLE NOT TO BE REMOVED UNTIL TEMPORARY POLES ARE ENERGIZED (STAGE 2).
 4. POLE NOT TO BE REMOVED UNTIL HIGH MAST LIGHT TOWERS ARE ENERGIZED (AFTER STAGE 2).



SHEET E4

TYLIN INTERNATIONAL	USER NAME =	DESIGNED - JDF	REVISED Δ - ADDENDUM 1 05/24/10	STATE OF ILLINOIS DEPARTMENT OF TRANSPORTATION	I-57 AT I-294 INTERCHANGE PROJECT EXISTING LIGHTING AND REMOVAL PLAN - I-57	F.A.I. RTE. 57	SECTION 1414.2B	COUNTY COOK	TOTAL SHEETS 516	SHEET NO. 204
	PLOT SCALE =	DRAWN - CAC	REVISED -			CONTRACT NO. 60J27				
	PLOT DATE =	CHECKED - DAJ	REVISED -			FED. ROAD DIST. NO. [ILLINOIS] FED. AID PROJECT				
		DATE - 3/18/2010	REVISED -							

D:\602540\57-294\road\elec\PI_EX_LGT_SHT08.dwg