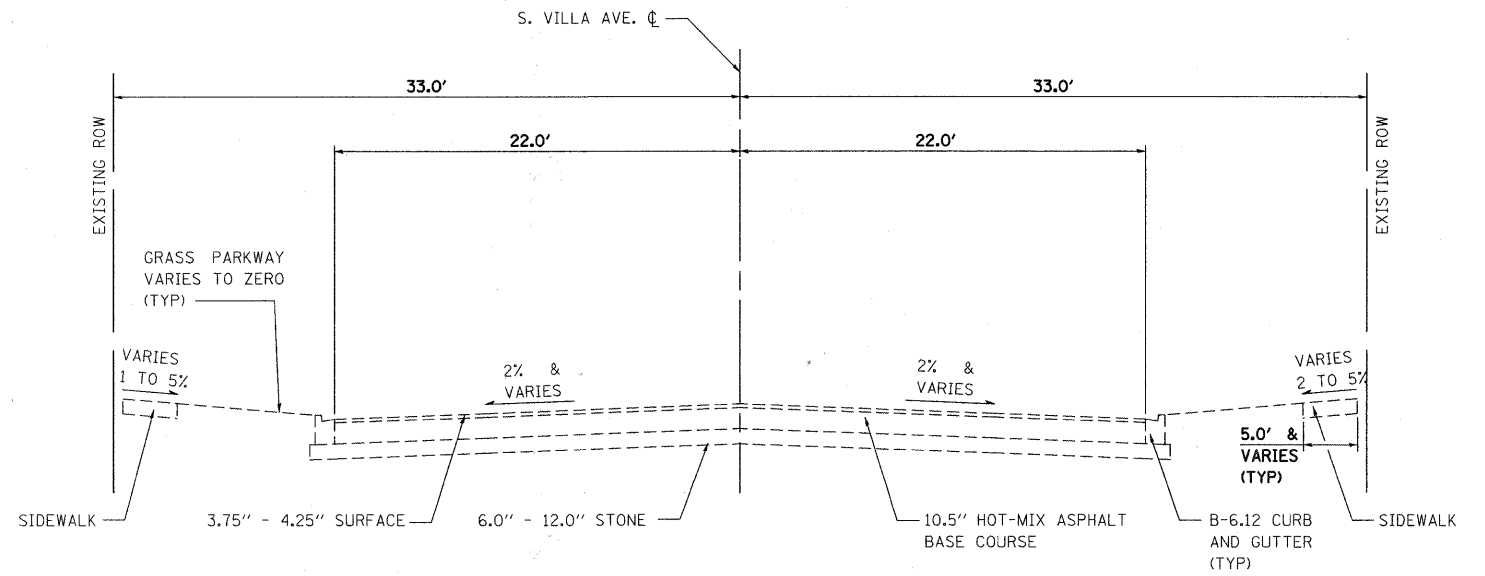


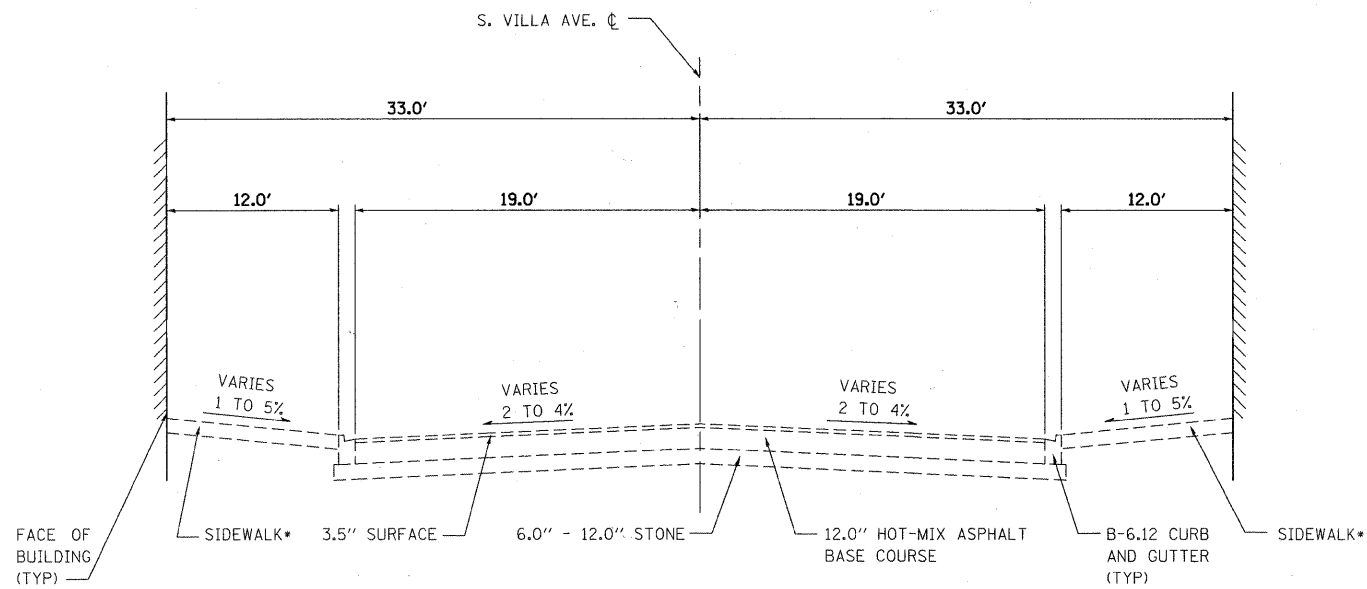
**EXISTING TYPICAL SECTION**

MADISON STREET TO EAST PARK BOULEVARD  
STA 63+19.78 TO STA 101+14.00



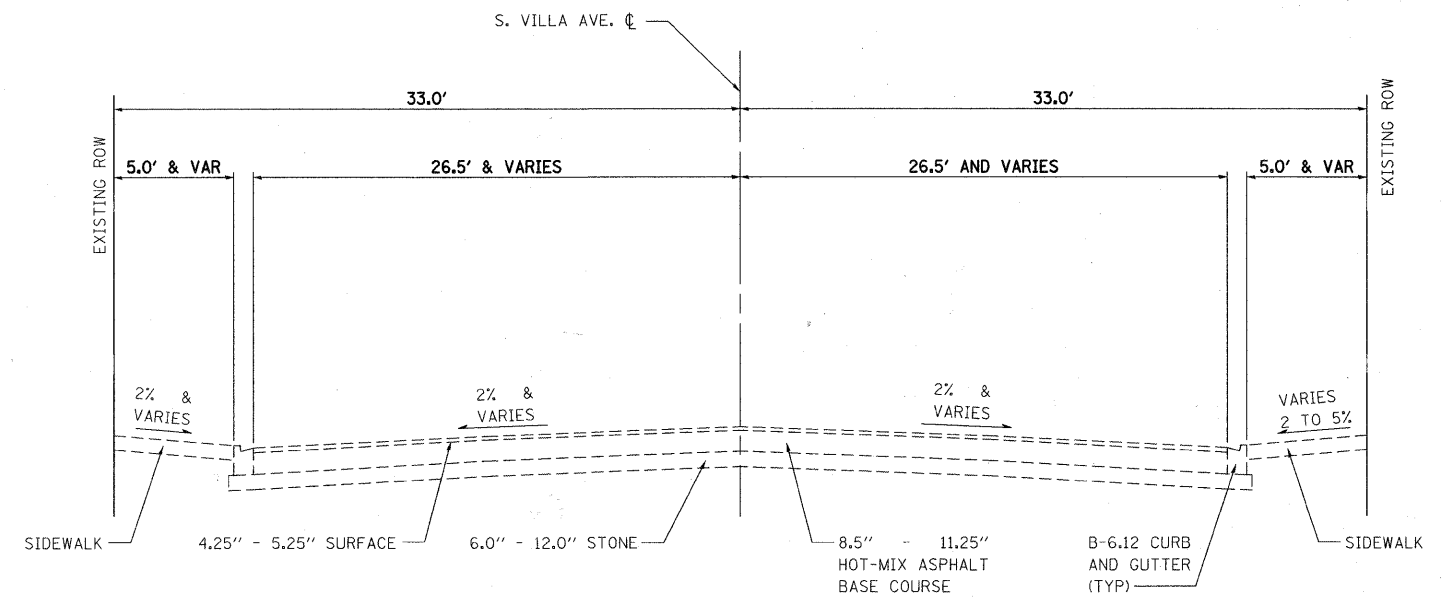
**EXISTING TYPICAL SECTION**

WILDWOOD AVENUE TO 400 FT SOUTH OF ST CHARLES ROAD  
STA 109+47.00 TO STA 113+00.00



**EXISTING TYPICAL SECTION**

EAST PARK BOULEVARD TO WILDWOOD AVENUE  
STA 101+14.00 TO 109+47.00



**EXISTING TYPICAL SECTION**

400 FT SOUTH OF ST CHARLES ROAD TO ST CHARLES ROAD  
STA 113+00.00 TO STA 116+71.35

- FROM EAST PARK BOULEVARD (STA 101+14.00) TO CENTRAL BOULEVARD (STA 102+60.00) THIS AREA COMPRISED OF A 7 FT GRASSY PARKWAY WITH A 5 FT SIDEWALK.



FILE NAME = 008\_650typ01.dgn

USER NAME = USER:3830

DESIGNED - J.G.  
DRAWN - E.D.

REVISED -  
REVISED -  
REVISED -  
REVISED -

**VILLAGE OF VILLA PARK, ILLINOIS**

**EXISTING TYPICAL SECTIONS**

F.A. U. RTE. 2652	SECTION 00-00070-00-PV	COUNTY DuPAGE	TOTAL SHEETS 160	SHEET NO. 8
CONTRACT NO. 63379				
FED. ROAD DIST. NO. ILLINOIS FED. AID PROJECT				

PLOT SCALE = 1:1

PLOT DATE = 7/15/2010

CHECKED -  
DATE - 9/23/2009

REVISED -  
REVISED -

SCALE: NO SCALE

SHEET NO. 1 OF 2 SHEETS STA. 63+19.78 TO STA. 116+71.35

FED. ROAD DIST. NO. ILLINOIS FED. AID PROJECT