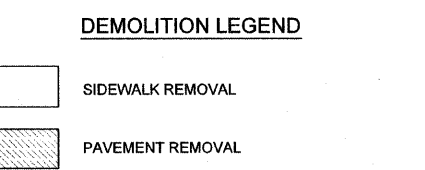
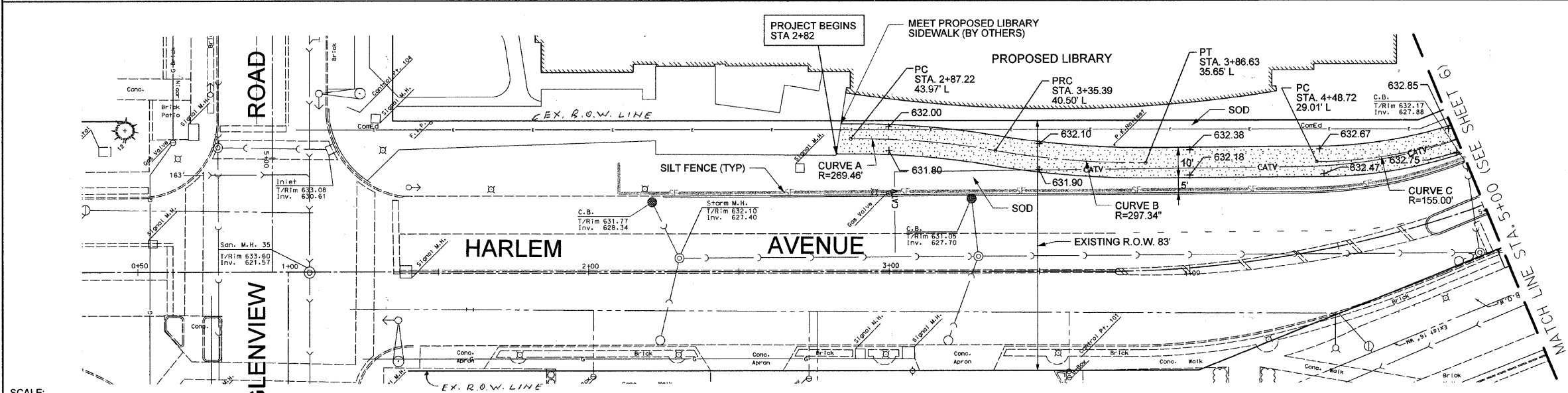


SCALE: 1" = 20'



EXISTING CONDITIONS AND DEMOLITION

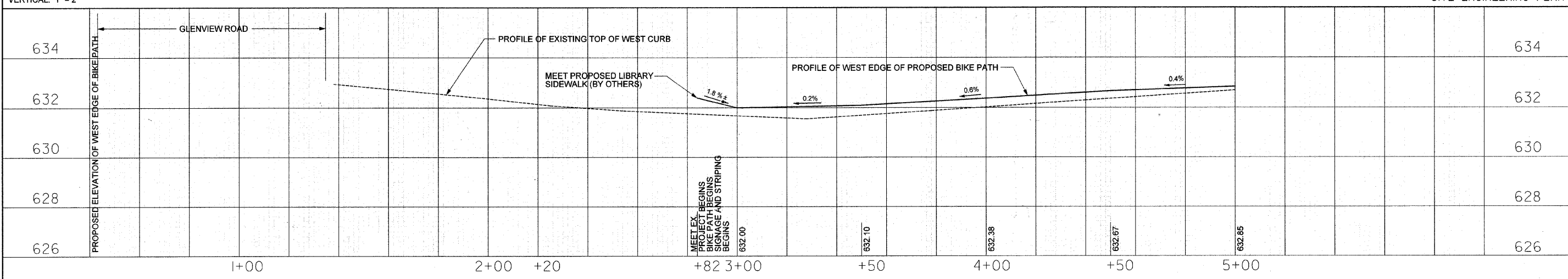


SCALE:
HORIZONTAL: 1" = 20'
VERTICAL: 1" = 2'

SCALE: 1" = 20'



SITE ENGINEERING PLAN



FILE NAME =	USER NAME = #USER#	DESIGNED RH	REVISED -	STATE OF ILLINOIS DEPARTMENT OF TRANSPORTATION	PLAN AND PROFILE - STA. 2+82 TO 5+00 TECHNY TRAIL - SEGMENT 3 BIKE PATH	F.A. RTE.	SECTION	COUNTY	TOTAL SHEETS	SHEET NO.	
#FILEL#	PLOT SCALE = 1" = 20'	DRAWN SP	REVISED -			2766	08-00168-00-BT	COOK	18	5	
	PLOT DATE = 6/28/2010	CHECKED RH	REVISED -			GLENVIEW, ILLINOIS CONTRACT NO. 63492					
		DATE	REVISED -			ILLINOIS FED. AID PROJECT					
				SCALE: 1" = 20'	SHEET NO. 5 OF 18 SHEETS	STA. 1+00 TO STA. 5+00					