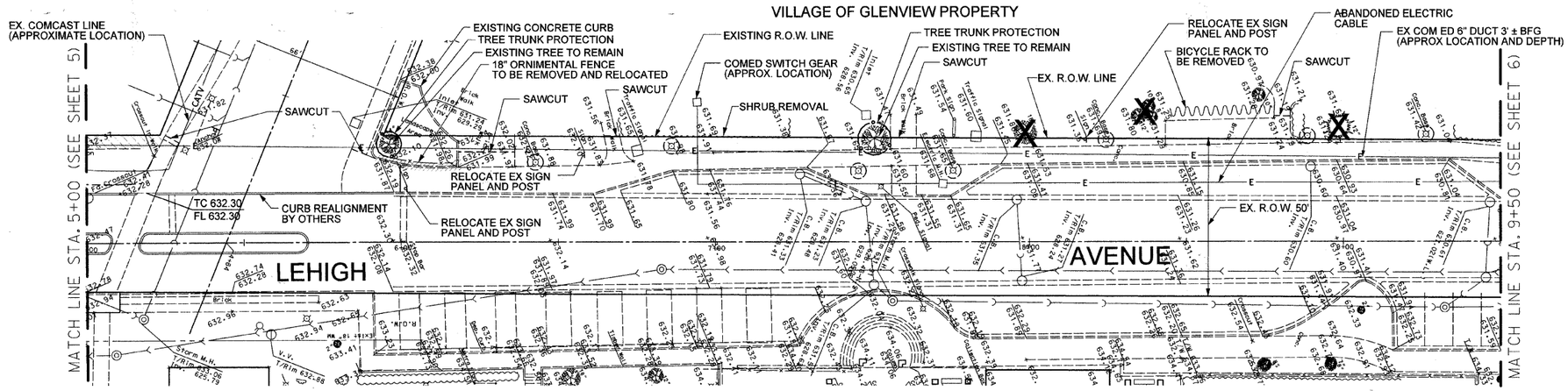

SCALE: 1" = 20'

DEMOLITION LEGEND

- SIDEWALK REMOVAL
- CONCRETE CURB REMOVAL
- TREE REMOVAL
- RELOCATE LIGHTING UNITS AND POLES
- BRICK PAVEMENT REMOVAL
- PAVEMENT REMOVAL

NOTE:
EXISTING BRICK PAVERS TO BE REUSED OR DELIVERED TO GLENVIEW PARK DISTRICT

EXISTING CONDITIONS AND DEMOLITION

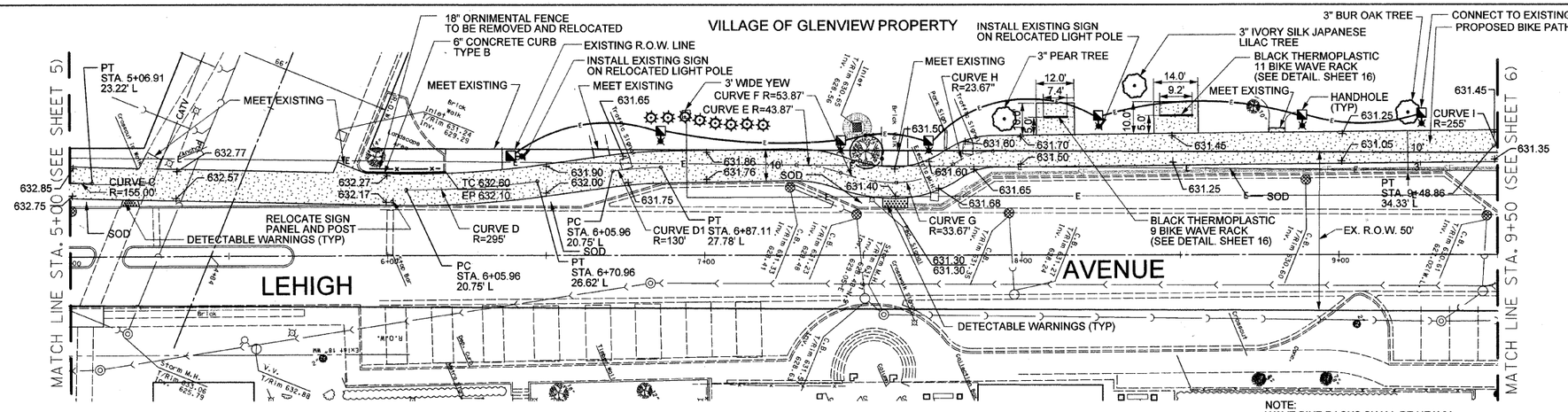

SCALE: 1" = 20'

PAVING LEGEND

- PORTLAND CEMENT CONCRETE 6"
- BRICK PAVER REPLACEMENT
- LIGHT POLE FOUNDATION (RELOCATED LIGHTING UNIT AND POLES LOCATION PROVIDE ELECTRIC CONNECTION IN ACCORDANCE WITH VILLAGE CODE)
- UNIT DUCT, 600V, 2#8, 1#10, 1-1/4 DIA
- INLET FILTERS
- SEDIMENT CONTROL, SILT FENCE
- ABOVE GRADE INLET FILTER
- PROPOSED TREE TO BE INSTALLED AS DIRECTED BY THE VILLAGE FORESTER
- PROPOSED SHRUB TO BE IN STALLED AS DIRECTED BY THE VILLAGE FORESTER

NOTE:
WAVE BIKE RACKS SHALL BE HEAVY DUTY AND THERMOPLASTIC-COATED WITH 10" WAVES

SITE ENGINEERING PLAN

SCALE:
HORIZONTAL: 1" = 20'
VERTICAL: 1" = 2'

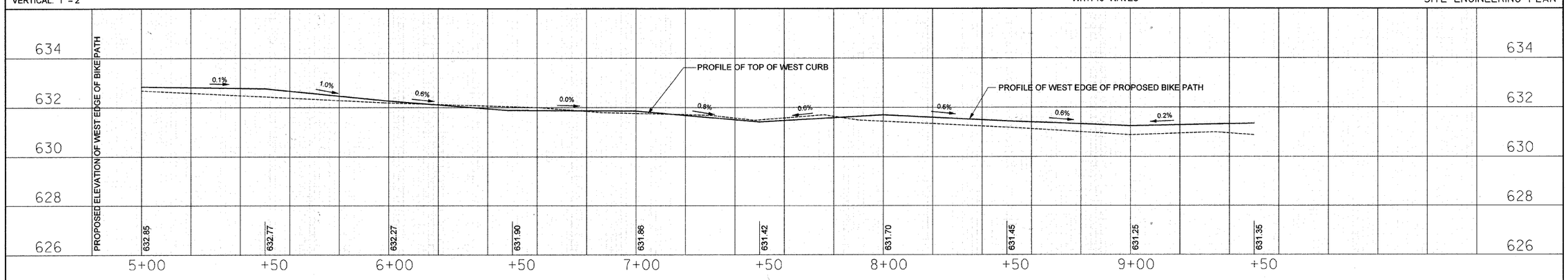

FILE NAME = $FILEL$	USER NAME = $USER$	DESIGNED RHA	REVISED -	STATE OF ILLINOIS DEPARTMENT OF TRANSPORTATION	PLAN AND PROFILE - STA. 5+00 TO 9+50 TECHNY TRAIL - SEGMENT 3 BIKE PATH	F.A. RTE.	SECTION	COUNTY	TOTAL SHEETS	SHEET NO.
		DRAWN JP	REVISED -			2766	08-00168-00-BT	COOK	18	6
	PLOT SCALE = 1" = 20'	CHECKED RHA	REVISED -			GLENVIEW, ILLINOIS		CONTRACT NO. 63492		
	PLOT DATE = 6/28/2010	DATE -	REVISED -		SCALE: 1" = 20' SHEET NO. 6 OF 18 SHEETS STA. 5+00 TO STA. 9+50	ILLINOIS FED. AID PROJECT				