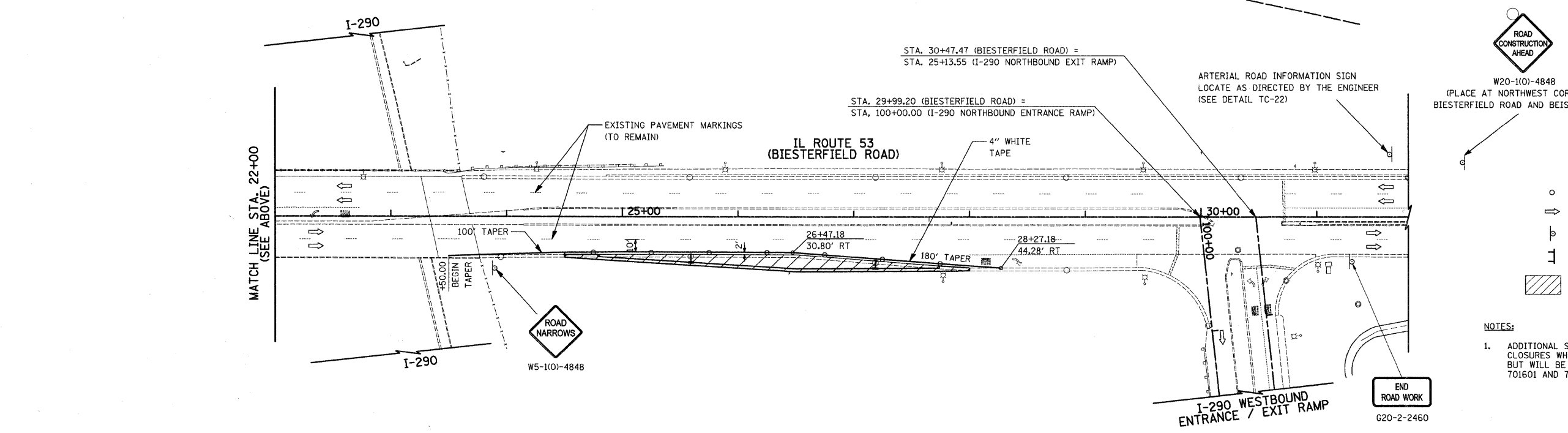
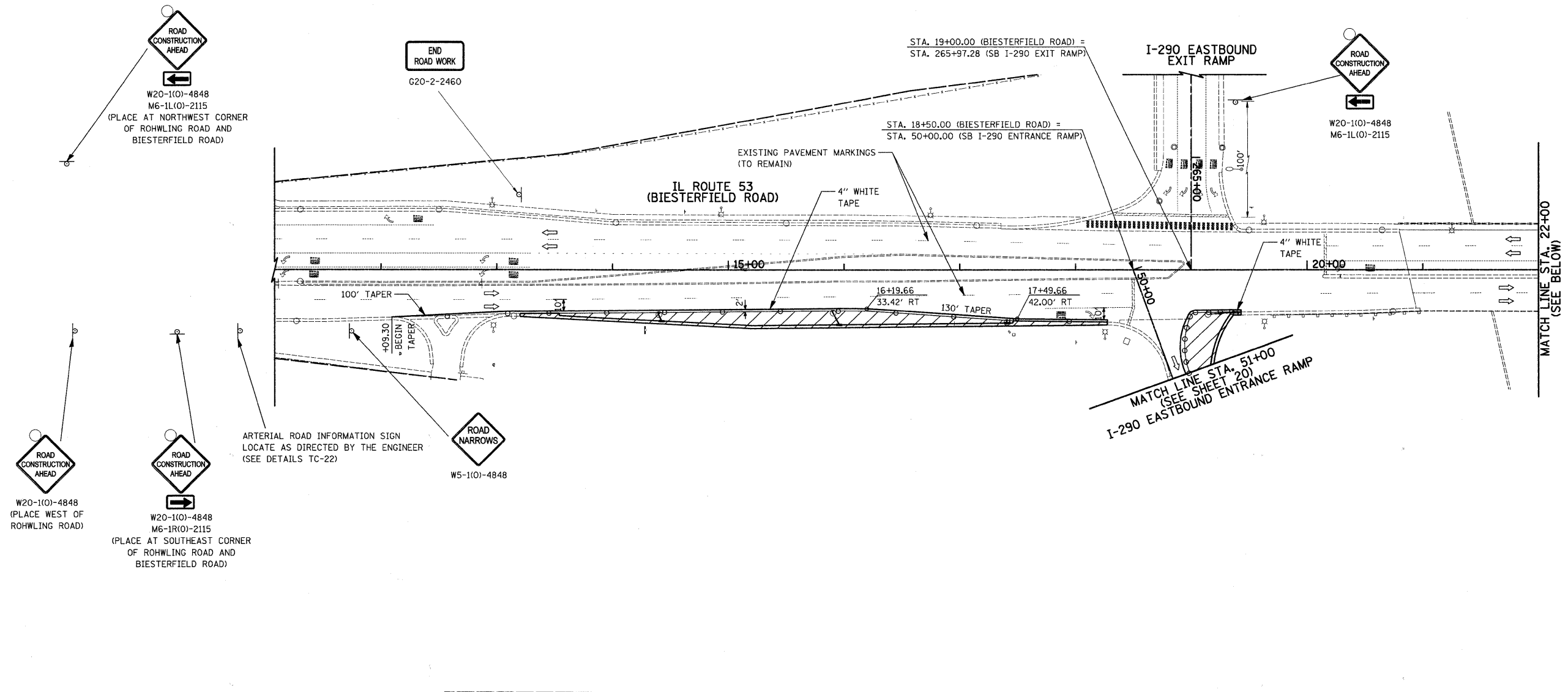


| | | |
|-----------|----------------------|------|
| PLAN | REVIEWED | DATE |
| NOTE BOOK | PLOTTED | |
| NO. | ALIGNMENT CHECKED | |
| | CONSTRUCTION CHECKED | |
| | CADD FILE NAME | |

| | | |
|-----------|--------------------------|------|
| PROFILE | REVIEWED | DATE |
| NOTE BOOK | GRADES CHECKED | |
| NO. | STRUCTURE NOTATIONS CHKD | |



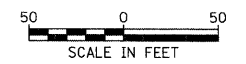
W20-1(0)-4848
(PLACE AT NORTHWEST CORNER OF BIESTERFIELD ROAD AND BEISNER ROAD)

LEGEND

- DRUM
- ⇨ DIRECTION OF TRAFFIC
- ⊕ TEMPORARY TRAFFIC SIGN ON PERMANENT SUPPORT
- ⊥ TYPE III BARRICADE
- ▨ WORK ZONE

NOTES:

1. ADDITIONAL SIGNS SHALL BE REQUIRED FOR LANE CLOSURES WHICH ARE NOT SHOWN ON THE PLANS BUT WILL BE REQUIRED AS PER IDOT STANDARD 701601 AND 701701.



FILE NAME = ...oad\sheet\2349_MOT_01.1.dgn

| | | |
|-----------------------------|-----------------|-----------|
| USER NAME = djk | DESIGNED - BLG | REVISED - |
| PLOT SCALE = 50.0000" / IN. | DRAWN - BLG | REVISED - |
| PLOT DATE = 7/7/2010 | CHECKED - DJK | REVISED - |
| | DATE - 07-07-10 | REVISED - |

**STATE OF ILLINOIS
DEPARTMENT OF TRANSPORTATION**

**IL ROUTE 53 (BIESTERFIELD ROAD) @ I-290
MAINTENANCE OF TRAFFIC - STAGE 1**

SHEET NO. 2 OF 4 SHEETS

| | | | | |
|---|----------------|--------|--------------|-----------|
| F.A.U. RTE. | SECTION | COUNTY | TOTAL SHEETS | SHEET NO. |
| 1339 | 09-00054-00-CH | COOK | 88 | 19 |
| CONTRACT NO. 63505 | | | | |
| FED. ROAD DIST. NO. 1 ILLINOIS FED. AID PROJECT ARA-M-9003(569) | | | | |