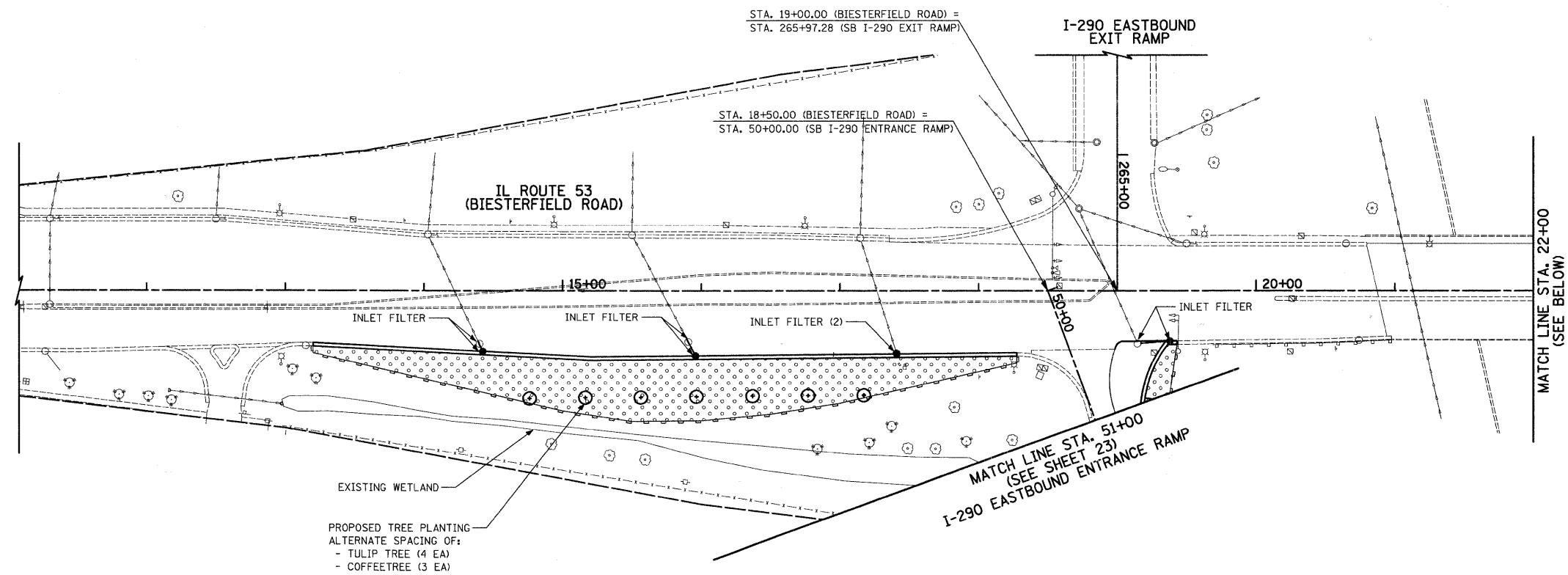


PLAN	DESIGNED	DATE
	PLOTTED	
	ALIGNMENT CHECKED	
	GRADE CHECKED	
	NOTE BOOK NO.	
	PROF. FILE NAME	

PROFILE	DESIGNED	DATE
	PLOTTED	
	GRADES CHECKED	
	BLM. NOTED	
	STRUCTURE NOTATIONS CHKD	
	NO.	

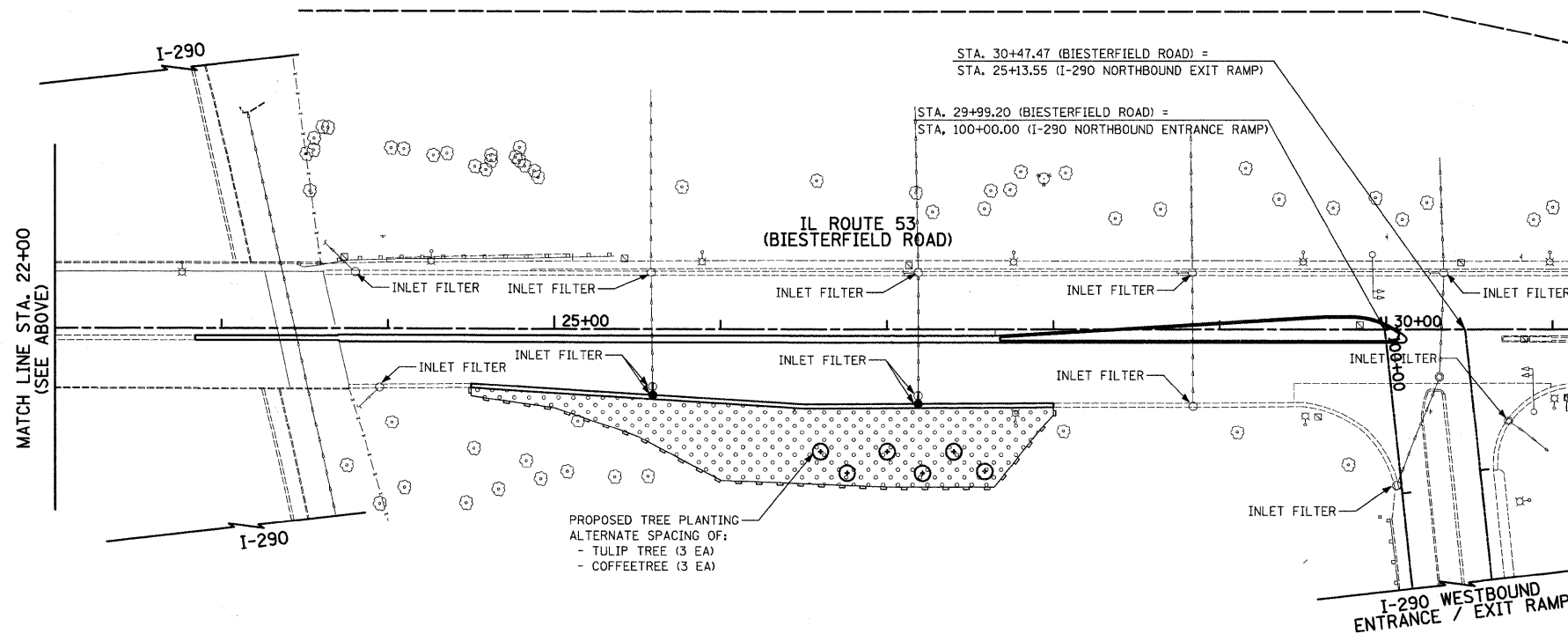


EXISTING WETLAND

PROPOSED TREE PLANTING
ALTERNATE SPACING OF:
- TULIP TREE (4 EA)
- COFFEETREE (3 EA)

NOTES:

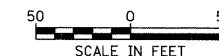
1. PLACE TREES A MINIMUM OF 30' FROM EDGE OF PAVEMENT.
FINAL LOCATION OF TREES TO BE DETERMINED BY THE ENGINEER.



PROPOSED TREE PLANTING
ALTERNATE SPACING OF:
- TULIP TREE (3 EA)
- COFFEETREE (3 EA)

LEGEND

- TOPSOIL FURNISH AND PLACE, 4" SEEDING, CLASS 2A EROSION CONTROL BLANKET
- EXISTING TREE TO REMAIN
- SEDIMENT CONTROL, SILT FENCE
- PROPOSED TREE



FILE NAME =
...\\cod\sheet\2349_Erosion_01.dgn

USER NAME = djc
DESIGNED - BLG
DRAWN - BLG
CHECKED - DJK
DATE - 07-07-10

REVISED -
REVISED -
REVISED -
REVISED -

**STATE OF ILLINOIS
DEPARTMENT OF TRANSPORTATION**

**IL ROUTE 53 (BIESTERFIELD ROAD) @ I-290
EROSION CONTROL AND LANDSCAPING PLAN**

SHEET NO. 1 OF 2 SHEETS

F.A.U. RTE.	SECTION	COUNTY	TOTAL SHEETS	SHEET NO.
1339	09-00054-00-CH	COOK	88	22
CONTRACT NO. 63505				
FED. ROAD DIST. NO. 1 (ILLINOIS) FED. AID PROJECT ARA-M-9003(569)				