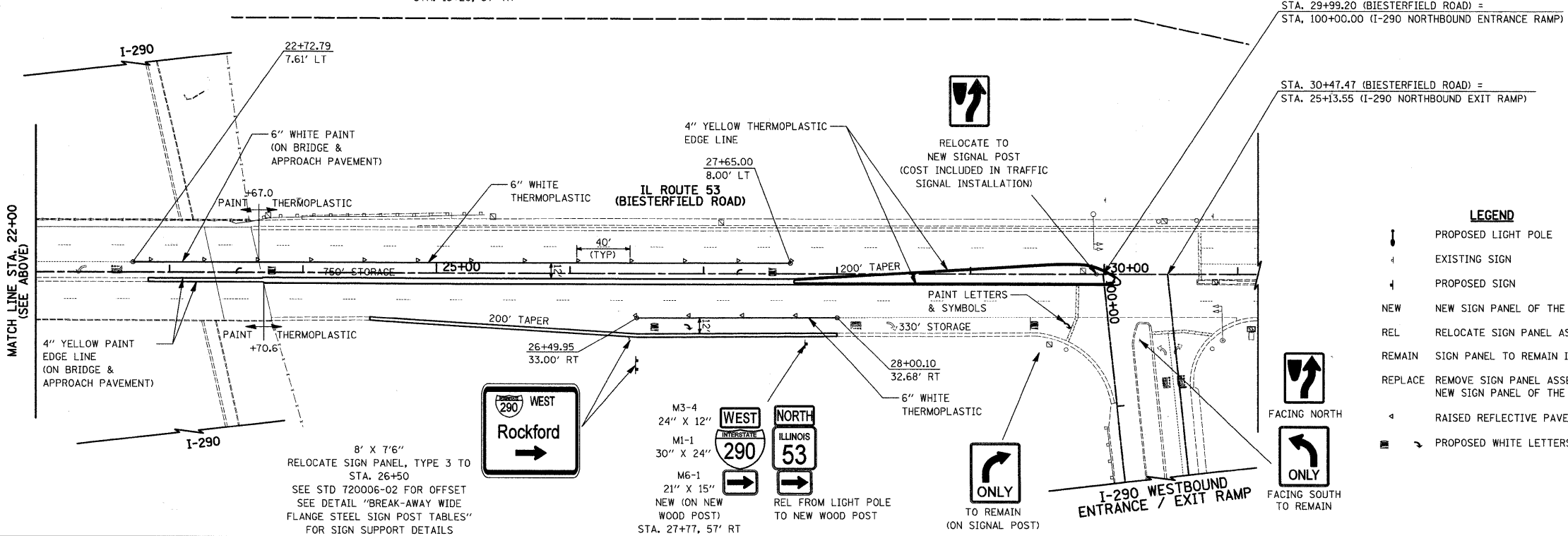
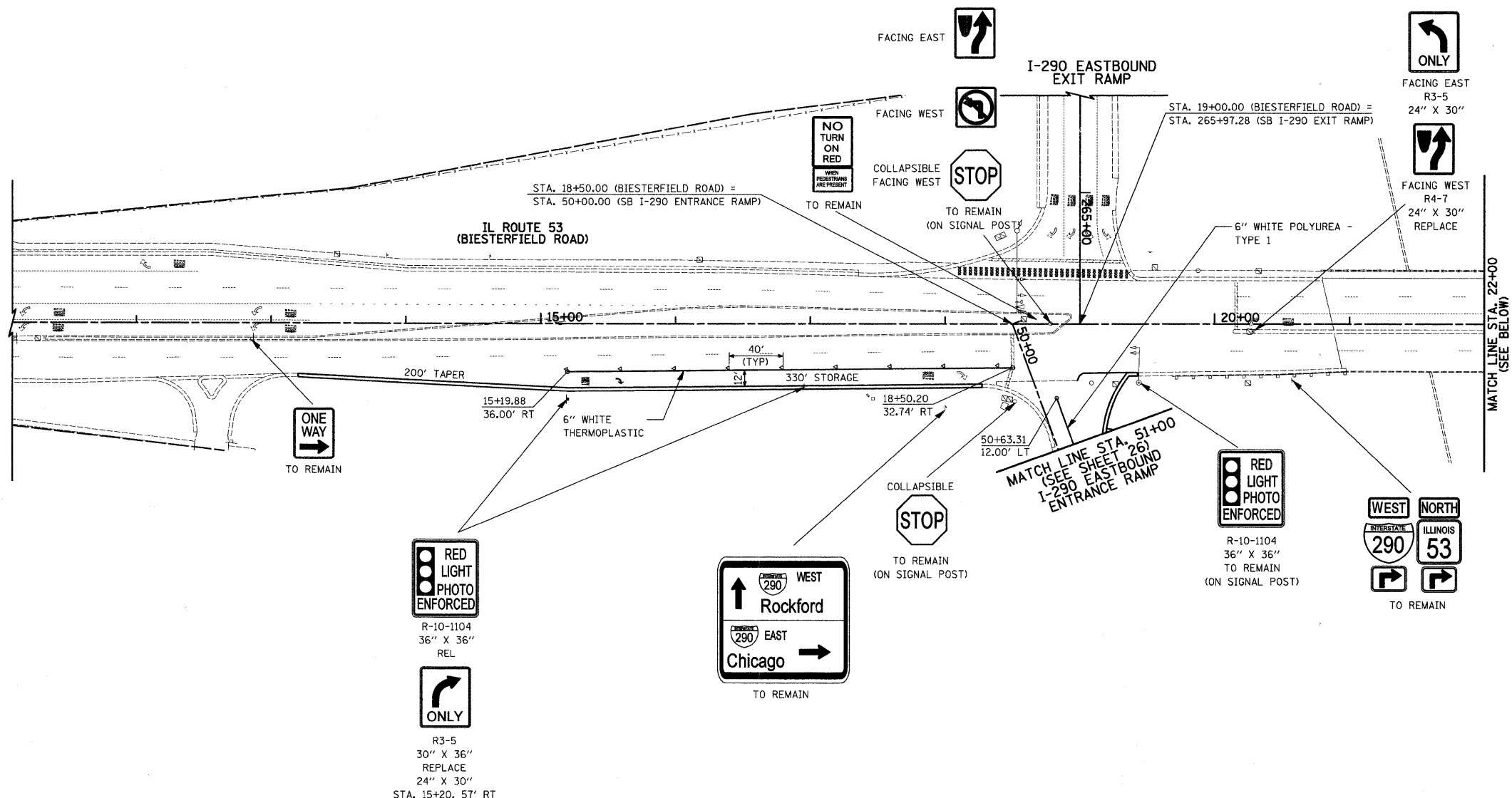


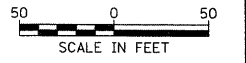
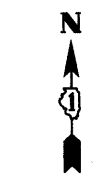
PLAN	SURVEYED	DATE
	PLANNED	
	DESIGNED	
	CHECKED	
	BY	
	NO. OF WAY CHECKED	
	DATE	
	FILE NAME	
	NO.	

PROFILE	SURVEYED	DATE
	PLANNED	
	DESIGNED	
	CHECKED	
	BY	
	NO. OF WAY CHECKED	
	DATE	
	FILE NAME	
	NO.	



LEGEND

⋮	PROPOSED LIGHT POLE
⋮	EXISTING SIGN
⋮	PROPOSED SIGN
NEW	NEW SIGN PANEL OF THE TYPE REQUIRED
REL	RELOCATE SIGN PANEL ASSEMBLY, TYPE A OR B
REMAIN	SIGN PANEL TO REMAIN IN SAME LOCATION
REPLACE	REMOVE SIGN PANEL ASSEMBLY, TYPE A OR B NEW SIGN PANEL OF THE TYPE REQUIRED
◁	RAISED REFLECTIVE PAVEMENT MARKER, ONE WAY CRYSTAL
■	PROPOSED WHITE LETTERS AND SYMBOLS



FILE NAME = ...road\sheet\2349_Striping_01.dgn

USER NAME = djc	DESIGNED - BLG	REVISED -
	DRAWN - BLG	REVISED -
PLOT SCALE = 50.0000' / IN.	CHECKED - DJK	REVISED -
PLOT DATE = 7/7/2010	DATE - 07-07-10	REVISED -

**STATE OF ILLINOIS
DEPARTMENT OF TRANSPORTATION**

**IL ROUTE 53 (BIESTERFIELD ROAD) @ I-290
SIGNING AND STRIPING PLAN**

SHEET NO. 1 OF 2 SHEETS

F.A.U. RTE. 1339	SECTION 09-00054-00-CH	COUNTY COOK	TOTAL SHEETS 88	SHEET NO. 25
CONTRACT NO. 63505				
FED. ROAD DIST. NO. 1 (ILLINOIS) FED. AID PROJECT ARA-M-90031691				