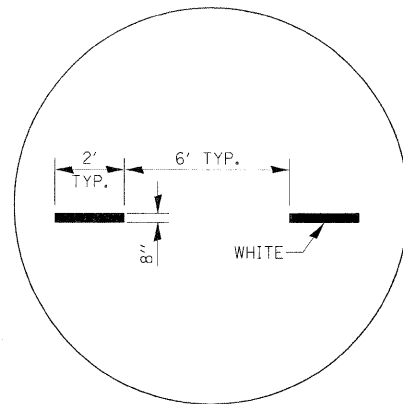
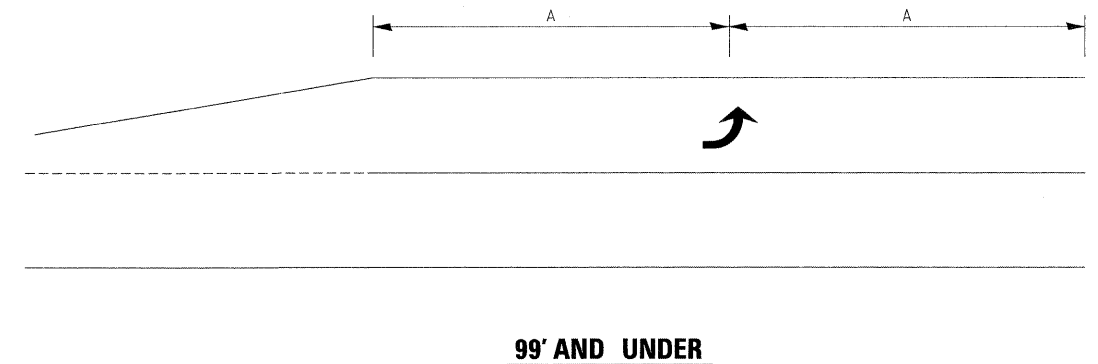


QUANTITY
12" LINE = 16 LIN. FT.
OR 4" LINE = 48 LIN. FT.

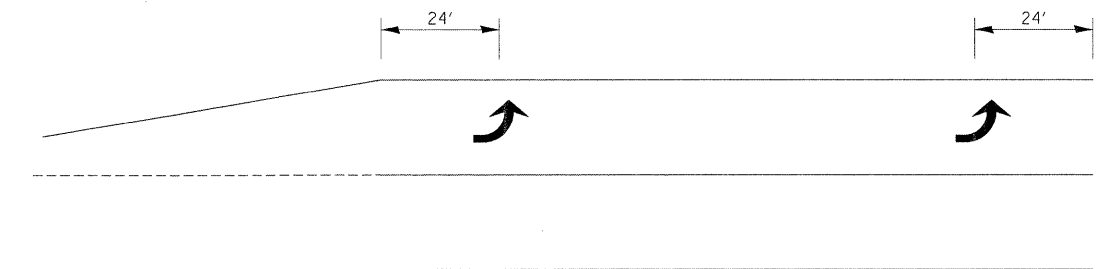
QUANTITY
12" LINE = 29 LIN. FT.
OR 4" LINE = 87 LIN. FT.



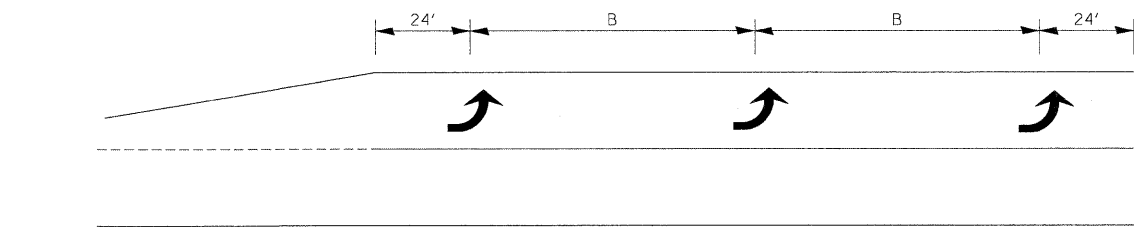
**ADVANCE AND INTERSECTION LANE
DIVIDER LINES**
780-5



99' AND UNDER

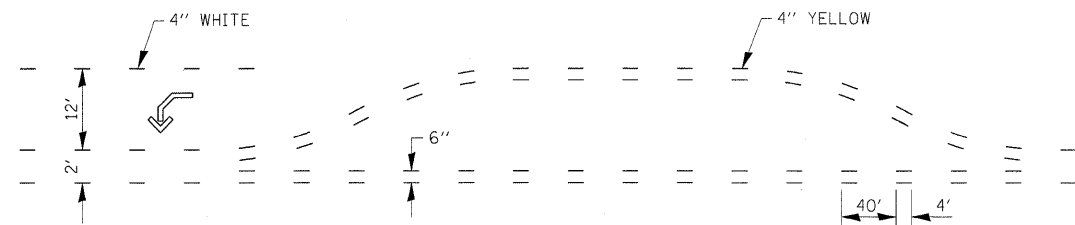


100' TO 149'



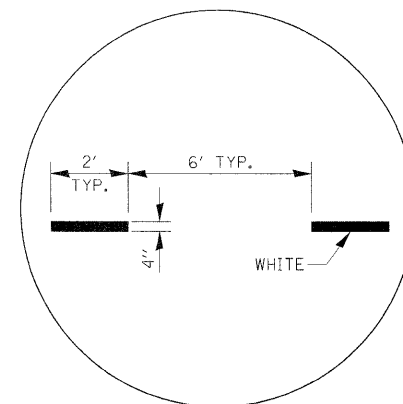
150' AND LONGER

**TYPICAL PLACEMENT OF ARROWS
IN TURN LANES**

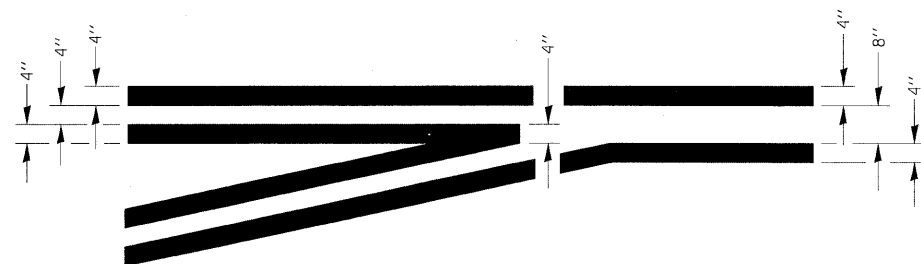


**SHORT-TERM PAVEMENT MARKING
FOR MEDIANS AND ARROWS**

703-1



INTERSTATE RAMP TRANSITION LINE
780-6



**TYPICAL APPLICATION
@ LEFT TURN LANES** 780-1

780-10

FILE NAME =	USER NAME = USER	DESIGNED - CGC	REVISED -	STATE OF ILLINOIS DEPARTMENT OF TRANSPORTATION	DISTRICT DETAILS		F.A.U. RTE.	SECTION	COUNTY	TOTAL SHEETS	SHEET NO.
\\1812Codd sheets\0366408-sht-detail.dgn	PLOT SCALE = #SCALE#	DRAWN - CGC	REVISED -				• (32,47-4) HBK-4 & G(N)	GRUNDY	351	160	
PLOT DATE = 5/19/2010	DATE - 5/19/2010	CHECKED - AKK	REVISED -		SCALE: AS NOTED SHEET NO. 160 OF 351 SHEETS STA. TO STA.		CONTRACT NO. 66408		ILLINOIS FED. AID PROJECT		
		DATE - 5/19/2010	REVISED -								