


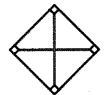

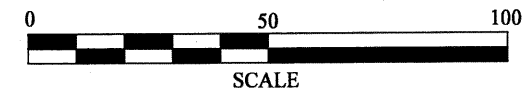


LANDSCAPING LEGEND

-  Seeding Class 2
-  Stone Riprap
-  Perimeter Erosion Control Barrier
-  Inlet and Pipe Protection
-  Temporary Ditch Checks



FILE NAME =
D468974-sht-eros.dgn

USER NAME = crespole
 FLDT SCALE = 48.0000' / IN.
 FLDT DATE = 6/15/2010

DESIGNED -
 DRAWN -
 CHECKED -
 DATE -

REVISED -
 REVISED -
 REVISED -
 REVISED -

**STATE OF ILLINOIS
 DEPARTMENT OF TRANSPORTATION**

**IL RTE 41 SLOPE REPAIR
 LANDSCAPING & EROSION CONTROL PLANS**

SCALE: _____ SHEET NO. _____ OF _____ SHEETS STA. _____ TO STA. _____

F.A.P. RTE.	SECTION	COUNTY	TOTAL SHEETS	SHEET NO.
574	12-1	Fulton	31	15
CONTRACT NO. 68974				
ILLINOIS FED. AID PROJECT				