
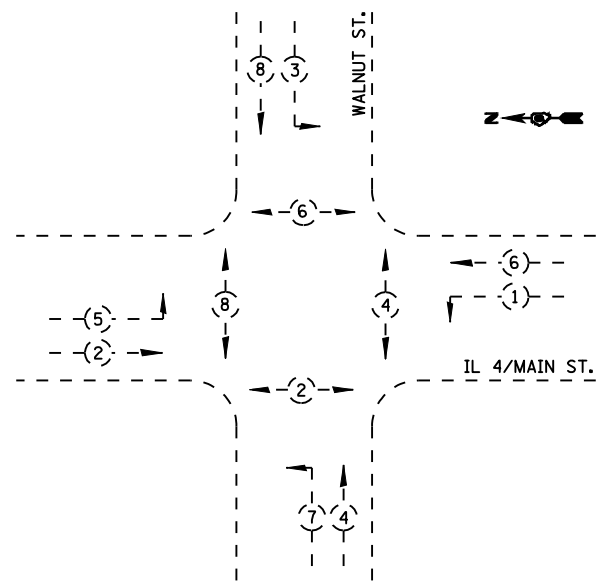
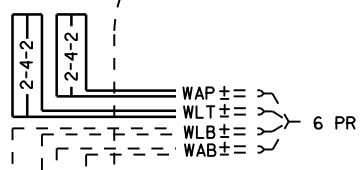
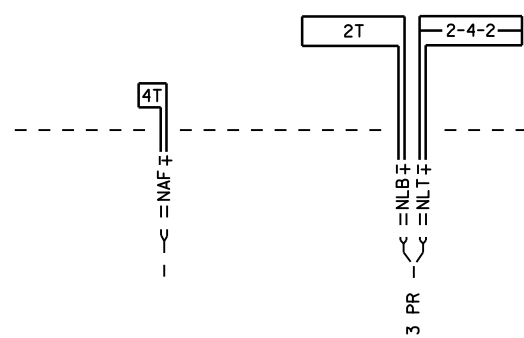
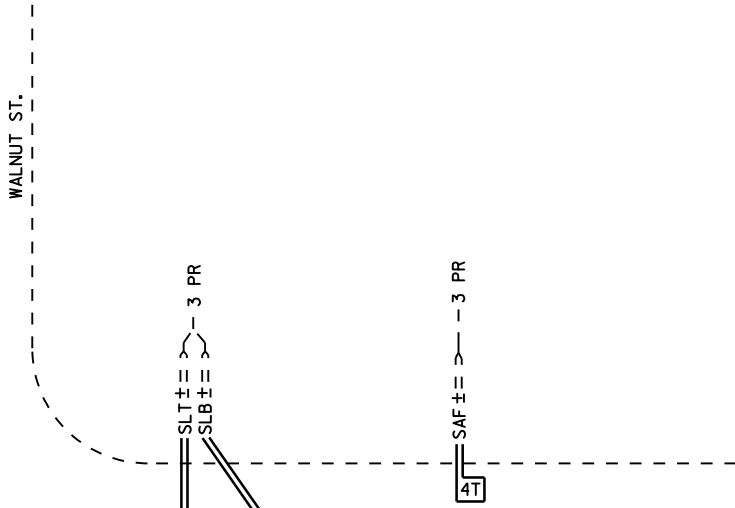
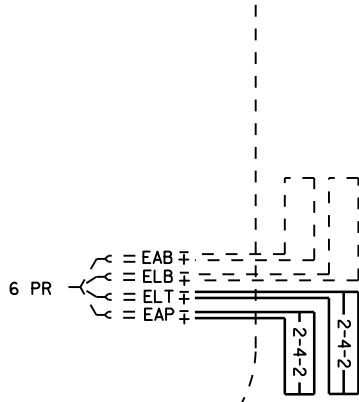
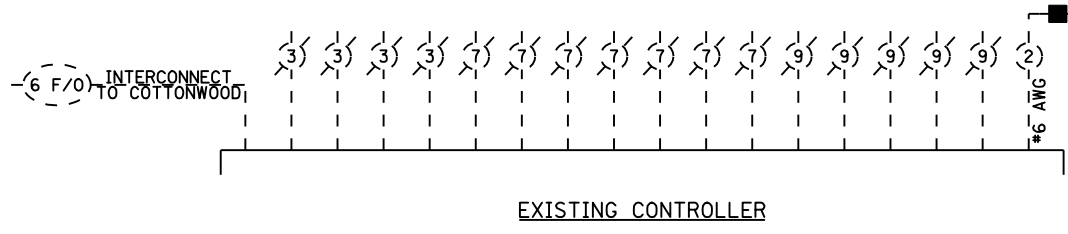




PHASE	2	1	5	1	1	6	4	7	1	4	1	8	3	3	8	8
±NAF±	±NLB±	±NLT±	±SLT±	±SLB±	±SAF±	±WAF±	±WAB±	±WLB±	±WLT±	±WAP±	±EAP±	±ELT±	±ELB±	±EAB±	±EAF±	
3 PR	3 PR	3 PR	3 PR	3 PR	3 PR	6 PR	6 PR	6 PR	6 PR	6 PR	6 PR	6 PR	6 PR	6 PR	6 PR	



FILE NAME =	USER NAME = laughlinr1	DESIGNED -	REVISED -
et:\pw\work\PWIDOT\LAUGHLINRL\0213035\0572473_sht.ts_05.dgn		DRAWN -	REVISED -
PLOT SCALE = 40.0000' / IN.		CHECKED -	REVISED -
PLOT DATE = Jun-28-2010 11:00:33AM		DATE -	REVISED -

**STATE OF ILLINOIS
DEPARTMENT OF TRANSPORTATION**

**PROPOSED CABLE PLAN
IL 4/MAIN ST. & WALNUT ST.**

SCALE: 1" = 20' SHEET NO. 5 OF 10 SHEETS STA. TO STA.

F.A.P. RTE.	SECTION	COUNTY	TOTAL SHEETS	SHEET NO.
662	HRS-10,B-2)	SANGAMON	84	39
CONTRACT NO. 72A73				
ILLINOIS FED. AID PROJECT				

NOT TO SCALE