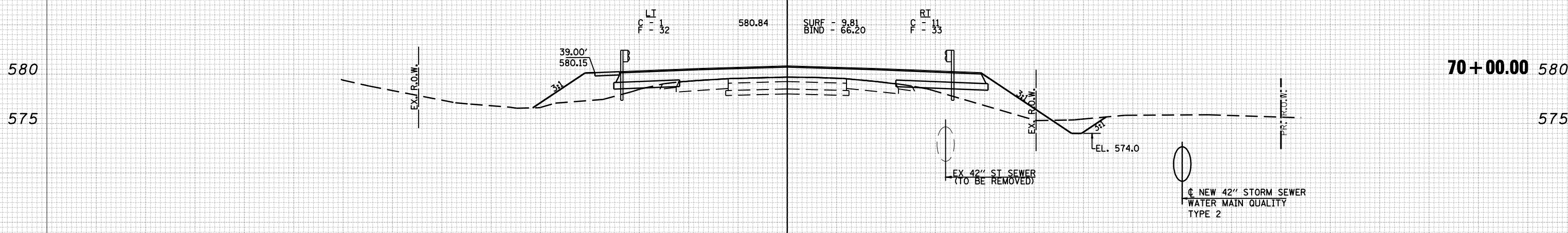
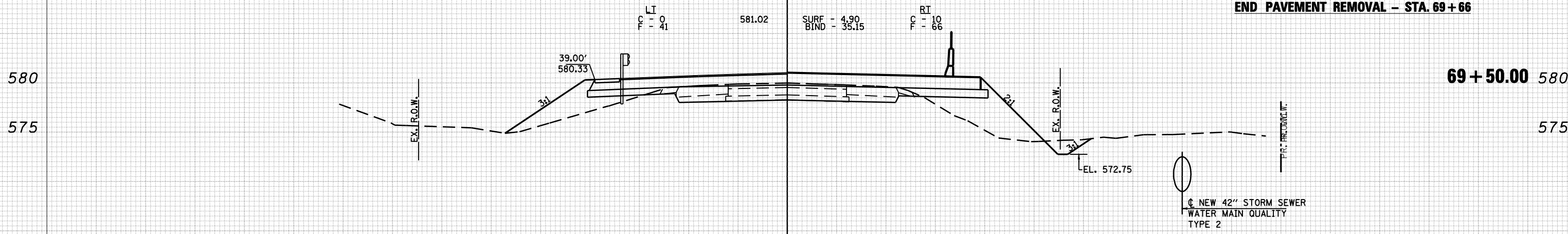


150 140 130 120 110 100 90 80 70 60 50 40 30 20 10 0 10 20 30 40 50 60 70 80 90 100 110 120 130 140 150

END GUARDRAIL - STA. 70+19.26 LT.

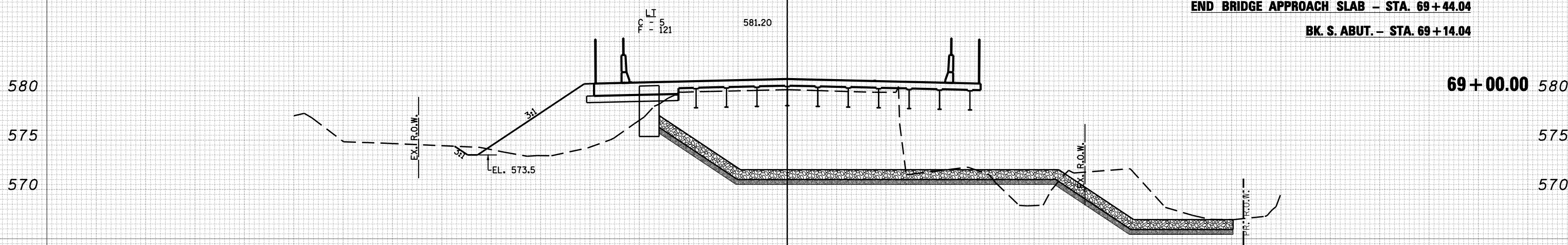


END PAVEMENT REMOVAL - STA. 69+66



END BRIDGE APPROACH SLAB - STA. 69+44.04

BK. S. ABUT. - STA. 69+14.04



DATE	
BY	
SURVEYED	
PLOTTED	
TEMPLATE	
AREAS	
CHECKED	
FINAL SURVEY	
NOTE BOOK	
NO.	

DATE	
BY	
SURVEYED	
PLOTTED	
TEMPLATE	
AREAS	
CHECKED	
ORIGINAL SURVEY	
NOTE BOOK	
NO.	

150 140 130 120 110 100 90 80 70 60 50 40 30 20 10 0 10 20 30 40 50 60 70 80 90 100 110 120 130 140 150

FILE NAME =  
 USER NAME = laughlin1  
 PLOT SCALE = 20.0000' / IN.  
 PLOT DATE = Jun-28-2010 11:03:20AM

DESIGNED	-	REVISED	-
DRAWN	-	REVISED	-
CHECKED	-	REVISED	-
DATE	-	REVISED	-

Allen Henderson & Associates, Inc.  
 Civil and Structural Engineers Springfield, IL.  
 62708 Phone: (217)544-8033 IL Design Firm  
 No. 184-001907



SCALE: VARIES  
 SHEET NO. 8 OF 10 SHEETS  
 STA. 69+00.00 TO STA. 70+00.00

CROSS SECTIONS

F.A.P. RTE.	SECTION	COUNTY	TOTAL SHEETS	SHEET NO.
662	HRS-10,B-2)	SANGAMON	84	82
CONTRACT NO. 72A73				
FED. ROAD DIST. NO. ILLINOIS FED. AID PROJECT				