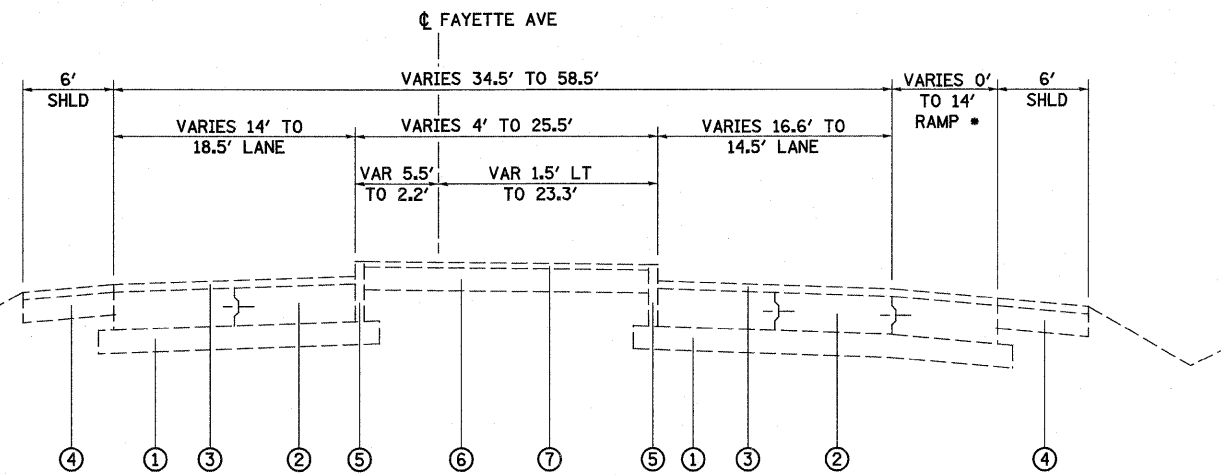


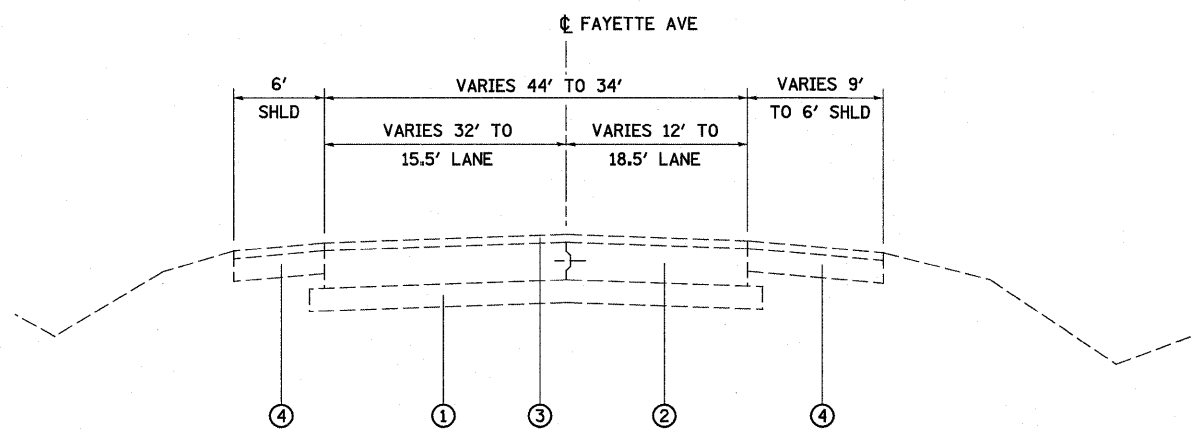
EXISTING TANGENT SECTION

• BEGINS LT STA 37+50.85 STA 36+78.21 TO STA 37+85.10 •• BEGINS RT STA 37+38.04



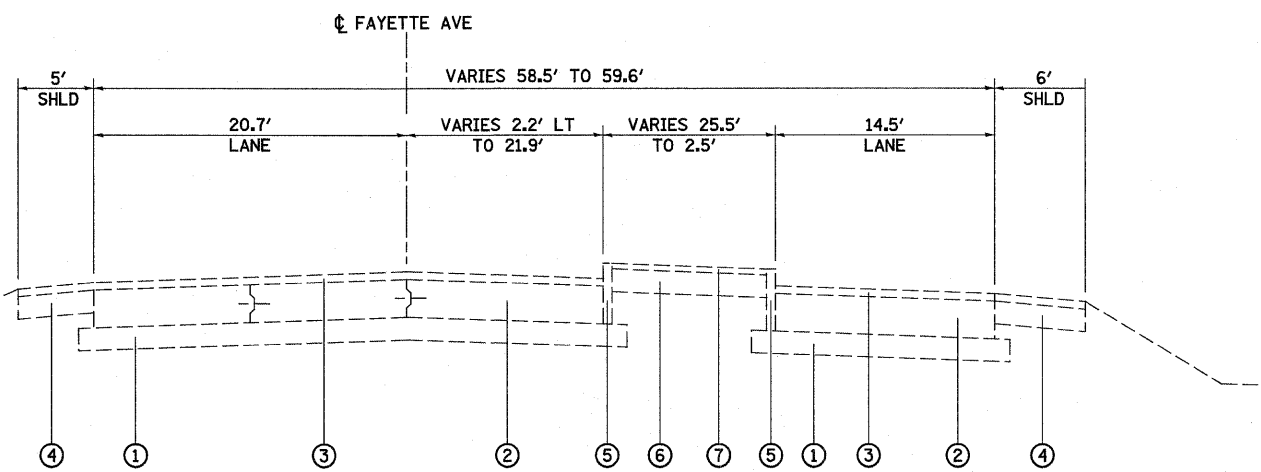
EXISTING TANGENT SECTION

C&G LT STA 42+23.43 TO STA 42+43.55 STA 39+77.12 TO STA 43+35.93 • RAMP BEGINS RT STA 40+36



EXISTING TANGENT SECTION

STA 37+85.10 TO STA 39+77.12



EXISTING TANGENT SECTION

STA 43+35.93 TO STA 44+17.00

EXISTING FAYETTE AVE

LEGEND

- ① EXISTING SUB-BASE GRANULAR MATERIAL, TYPE A 6"
- ② EXISTING PCC PAVEMENT 10" (w/LONG METAL JT & PAVT FABRIC)
- ③ EXISTING ASPHALT RESURFACING 2"±
- ④ EXISTING PAVED SHOULDER
- ⑤ EXISTING CURB OR CURB & GUTTER
- ⑥ EXISTING AGGREGATE BASE 6"
- ⑦ EXISTING ASPHALT SURFACE 1.5"

FILE NAME =	USER NAME = paul	DESIGNED - JWS	REVISED -	STATE OF ILLINOIS DEPARTMENT OF TRANSPORTATION	EXISTING TYPICAL SECTIONS - FAYETTE AVE			F.A.I. RTE.	SECTION	COUNTY	TOTAL SHEETS	SHEET NO.
St:\Projects\403-00072-51-70\dgn\Fayette\Typesofay.dgn	PLOT SCALE = 1/8"=1'-0"	DRAWN - BOB	REVISED -					57/70	(25-3)I-6	EFFINGHAM	839	8
PLOT DATE = 6/23/2010	DATE - 11-05-07	CHECKED - BRM	REVISED -		SCALE: 1"=50' SHEET NO. 1 OF 4 SHEETS STA. TO STA.			CONTRACT NO. 74293				
		DATE - 11-05-07	REVISED -		FED. ROAD DIST. NO.		ILLINOIS FED. AID PROJECT					