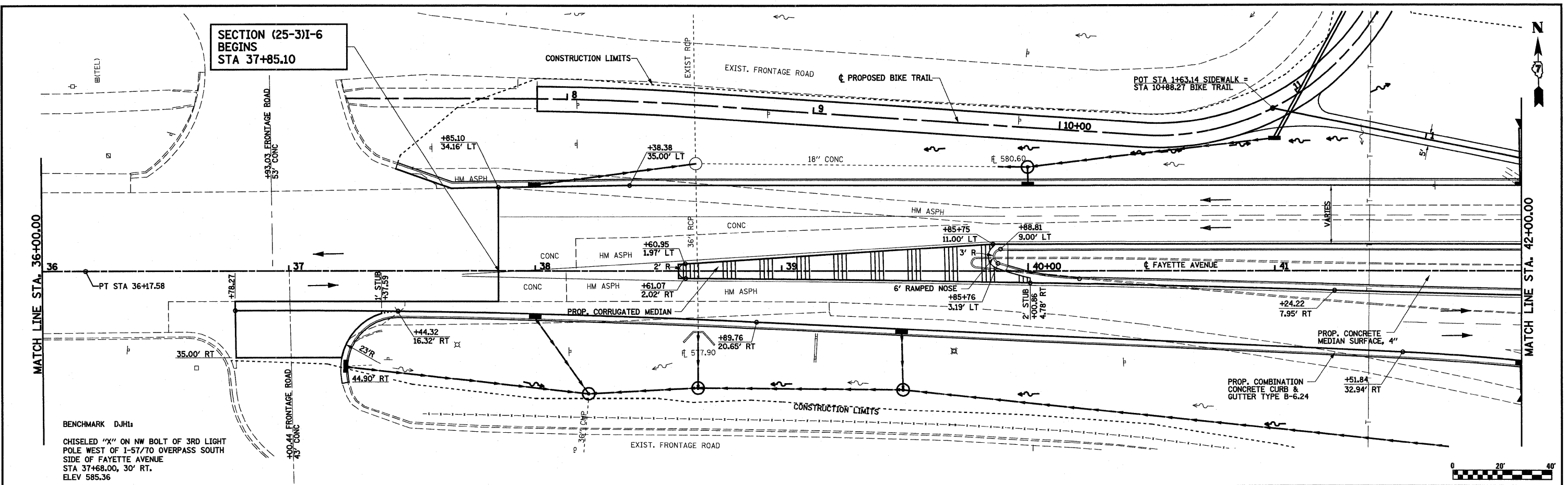
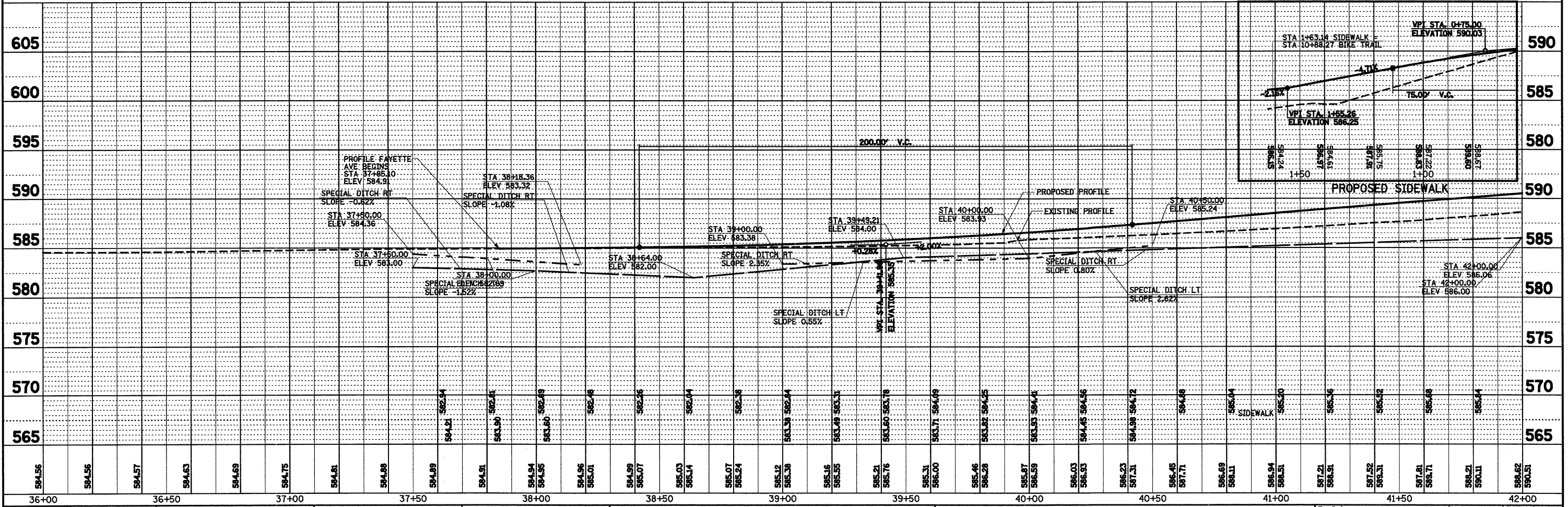
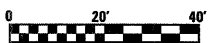


PLAN	REVISIONS	DATE
NO.	BY	
NO.	BY	
NO.	BY	
NO.	BY	
NO.	BY	
NO.	BY	
NO.	BY	
NO.	BY	
NO.	BY	

PRC	DATE
NO.	
NO.	
NO.	
NO.	
NO.	
NO.	
NO.	
NO.	
NO.	



BENCHMARK DJH1
 CHISELED "X" ON NW BOLT OF 3RD LIGHT
 POLE WEST OF I-57/70 OVERPASS SOUTH
 SIDE OF FAYETTE AVENUE
 STA 37+68.00, 30' RT.
 ELEV 585.36



FILE NAME =	USER NAME = paul	DESIGNED - JWS	REVISED -	STATE OF ILLINOIS DEPARTMENT OF TRANSPORTATION	PLAN AND PROFILE, FAYETTE AVENUE SCALE: 1"=20' SHEET NO. 2 OF 8 SHEETS STA. 36+00.00 TO STA. 42+00.00	F.A.I. RTE. 57/70	SECTION (25-3)I-6	COUNTY EFFINGHAM	TOTAL SHEETS 839	SHEET NO. 43
PROJECT NO. =	DATE = 11-16-07	DRAWN - PDB	REVISED -			CONTRACT NO. 74293				
CHECKED - BRM						ILLINOIS FED. AID PROJECT				
PLOT DATE = 6/23/2010										