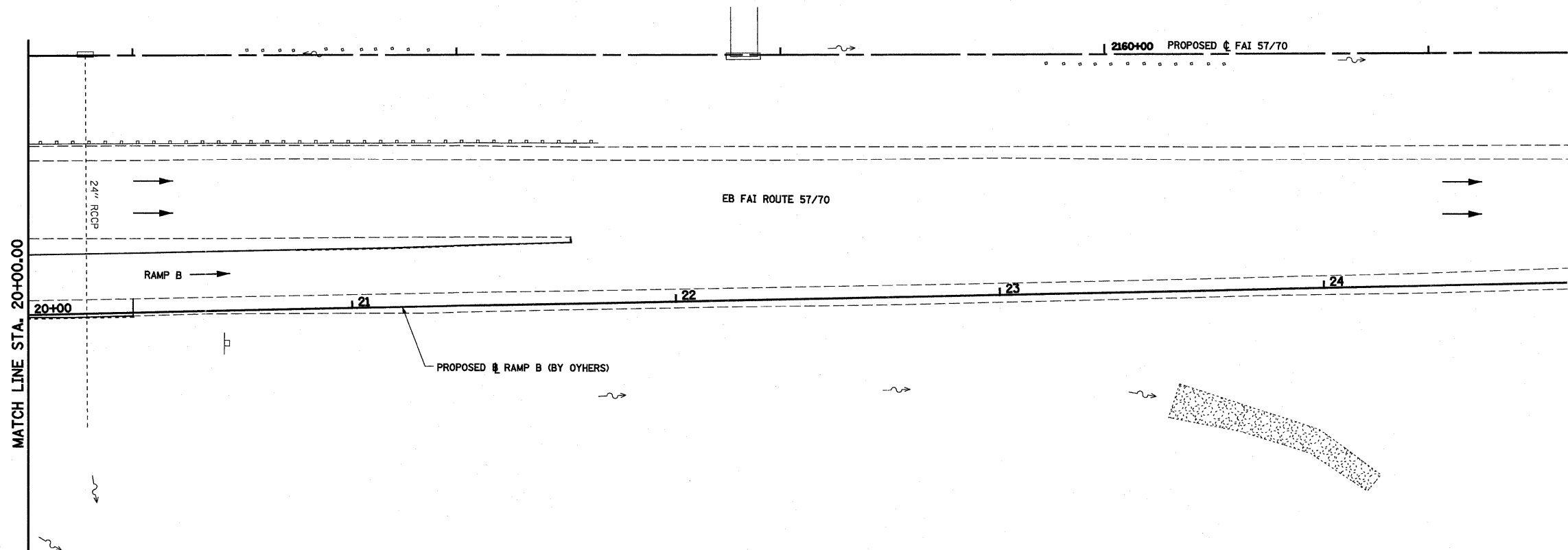
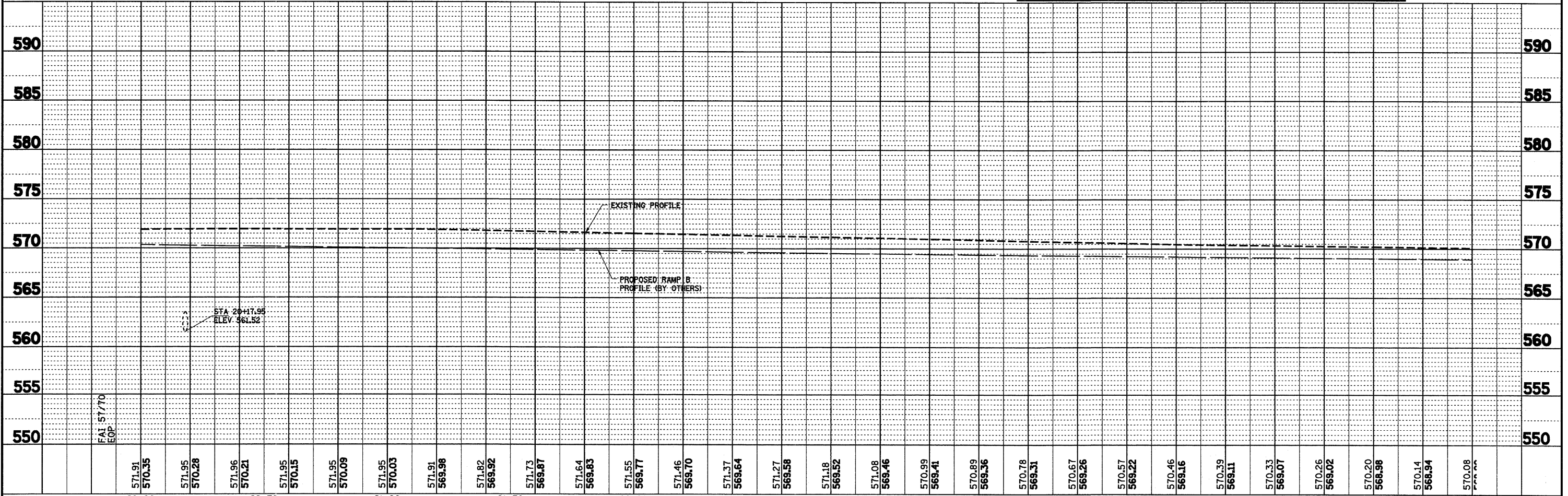
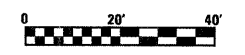


PLAN	REVISIONS	BY	DATE
NOTE BOOK	PLOTTED		
NO.	ALIGNMENT CHECKED		
	CADD FILE NAME		

PROFILE	REVISIONS	BY	DATE
NOTE BOOK	GRADES CHECKED		
NO.	PLANNING NOTED		
	PROCEDURE NOTATIONS CHK'D		



FOR INFORMATION ONLY



FILE NAME =	USER NAME = paul	DESIGNED - JWS	REVISED -	STATE OF ILLINOIS DEPARTMENT OF TRANSPORTATION	DRAINAGE PLAN AND PROFILE, RAMP B, FAYETTE AVENUE	F.A.T. RTE.	SECTION	COUNTY	TOTAL SHEETS	SHEET NO.	
S:\Projects\405-00072-57-70\drn\Fayette\drn_pp_20_Ramp.dgn		DRAWN - PDB	REVISED -			57/70	(25-3)I-6	EFFINGHAM	839	176	
PLOT SCALE = 48,0000' / IN.		CHECKED - BRM	REVISED -			CONTRACT NO. 74293					
PLOT DATE = 6/24/2010		DATE - 11-16-07	REVISED -			ILLINOIS FED. AID PROJECT					
				SCALE: 1"=20'		SHEET NO. 7 OF 12 SHEETS		STA. 20+00.00 TO STA. 23+00.00		FED. ROAD DIST. NO.	