
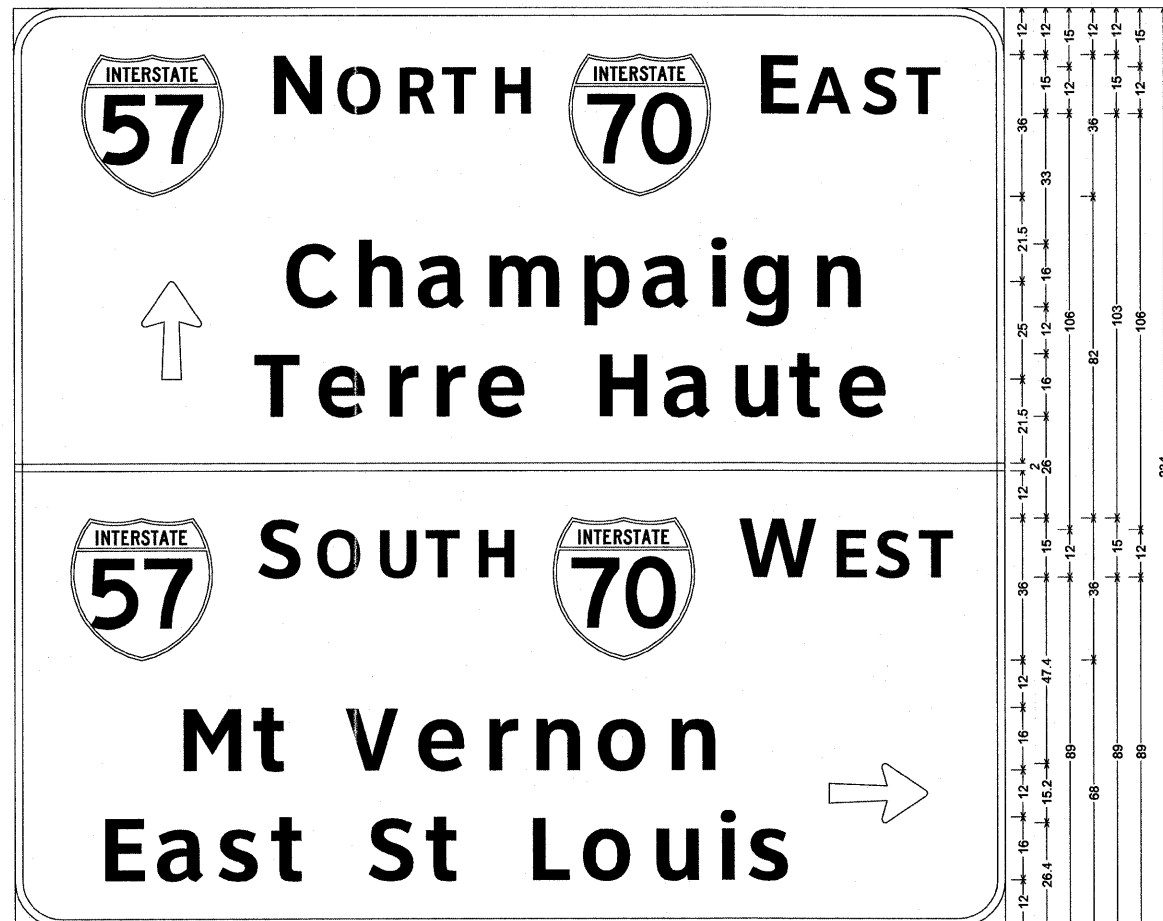



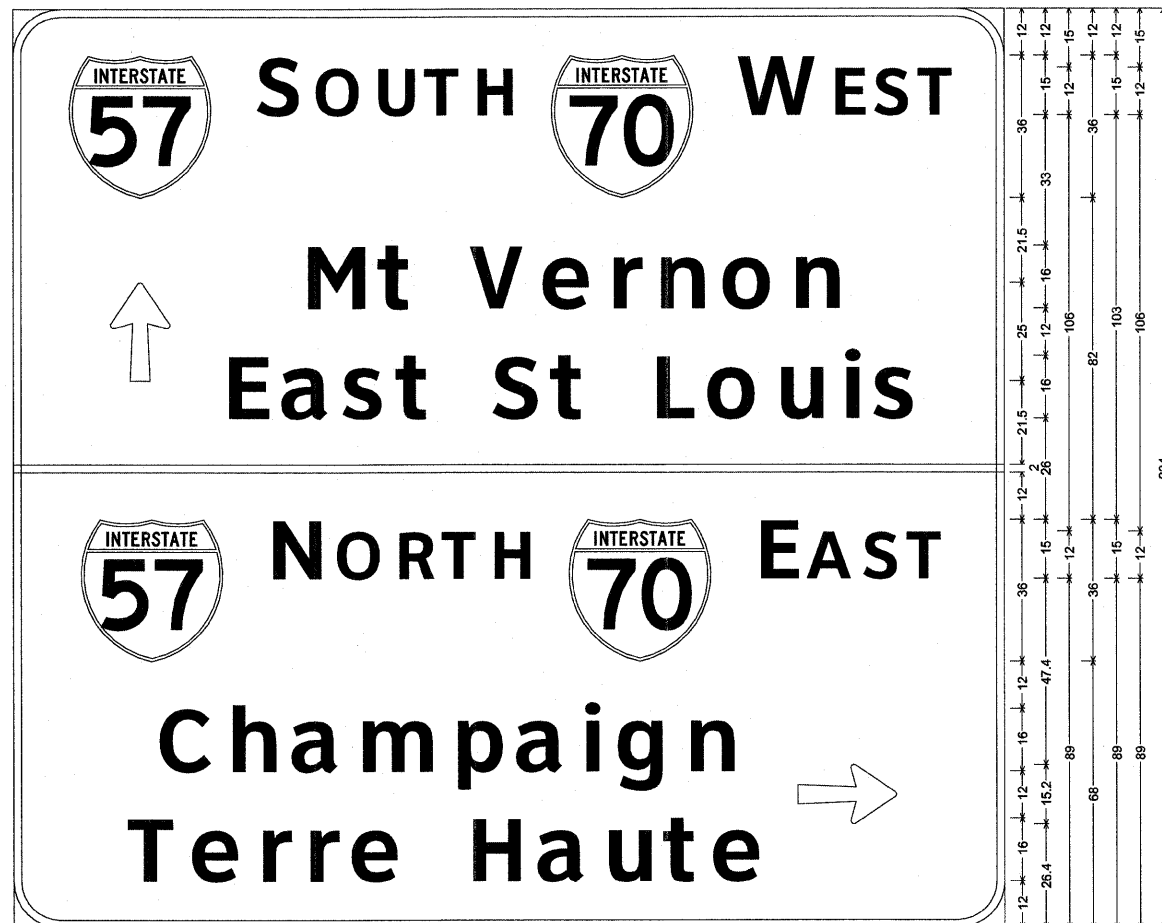
SN003  
SIGN ON 3 I BEAMS  
STA 39+00 (FAYETTE AVE.)



12.0" Radius, 2.0" Border, White on Green;  
[N] ClearviewHwy-5-W; [ORTH ] ClearviewHwy-5-W; [E] ClearviewHwy-5-W; [AST] ClearviewHwy-5-W; Arrow 80 - 25.0° 90°;  
[Champaign] ClearviewHwy-5-W; [Terre Haute] ClearviewHwy-5-W; [S] ClearviewHwy-5-W; [OUTH] ClearviewHwy-5-W; [N] ClearviewHwy-5-W;  
[EST] ClearviewHwy-5-W; [Mt Vernon] ClearviewHwy-5-W; [East St Louis] ClearviewHwy-5-W; Arrow 80 - 25.0° 0°;  
Table of widths and spaces.

|      |       |      |      |      |      |     |      |      |      |      |      |      |      |      |      |      |      |      |      |      |      |      |
|------|-------|------|------|------|------|-----|------|------|------|------|------|------|------|------|------|------|------|------|------|------|------|------|
| 17.3 | 36.0  | 10.0 | 12.4 | 4.8  | 11.1 | 4.4 | 9.0  | 2.9  | 8.7  | 3.6  | 9.2  | 11.9 | 36.0 | 10.0 | 9.5  | 4.0  | 11.3 | 2.6  | 8.6  | 2.7  | 8.7  | 17.3 |
| 32.5 | 15.1  | 19.2 | 13.0 | 4.9  | 11.1 | 5.1 | 11.9 | 5.1  | 18.0 | 6.1  | 11.6 | 4.4  | 11.9 | 4.7  | 3.8  | 5.1  | 11.7 | 6.0  | 11.1 | 39.7 |      |      |
| 59.6 | 4.0   | 11.8 | 5.4  | 7.3  | 4.7  | 7.4 | 4.0  | 11.8 | 18.2 | 12.3 | 5.3  | 11.9 | 5.1  | 10.9 | 4.4  | 7.9  | 4.2  | 11.7 | 32.5 |      |      |      |
| -0.0 | 252.0 | 0.0  |      |      |      |     |      |      |      |      |      |      |      |      |      |      |      |      |      |      |      |      |
| 14.3 | 36.0  | 10.0 | 10.9 | 4.0  | 11.1 | 4.3 | 9.3  | 3.6  | 8.7  | 3.6  | 9.2  | 12.0 | 36.0 | 10.0 | 11.3 | 4.1  | 7.7  | 3.1  | 8.7  | 2.6  | 8.7  | 14.3 |
| 39.9 | 14.7  | 4.6  | 7.9  | 15.9 | 13.6 | 3.8 | 11.8 | 5.4  | 7.3  | 4.7  | 11.2 | 5.4  | 12.4 | 5.4  | 11.1 | 32.1 | 25.0 | 19.8 |      |      |      |      |
| 19.8 | 10.2  | 4.3  | 11.9 | 3.8  | 10.2 | 3.5 | 7.9  | 16.5 | 11.5 | 3.5  | 7.8  | 17.8 | 9.4  | 4.2  | 12.4 | 5.4  | 10.9 | 5.7  | 3.8  | 4.5  | 10.2 | 56.8 |

SN004  
SIGN ON 3 I BEAMS  
STA 63+00 (FAYETTE AVE.)



12.0" Radius, 2.0" Border, White on Green;  
[S] ClearviewHwy-5-W; [OUTH ] ClearviewHwy-5-W; [W] ClearviewHwy-5-W; [EST] ClearviewHwy-5-W; Arrow 80 - 25.0° 90°;  
[Mt Vernon] ClearviewHwy-5-W; [East St Louis] ClearviewHwy-5-W; [N] ClearviewHwy-5-W; [ORTH] ClearviewHwy-5-W; [E] ClearviewHwy-5-W;  
[AST] ClearviewHwy-5-W; [Champaign] ClearviewHwy-5-W; [Terre Haute] ClearviewHwy-5-W; Arrow 80 - 25.0° 0°;  
Table of widths and spaces.

|      |       |      |      |      |      |      |      |      |      |      |      |      |      |      |      |      |      |      |      |      |      |      |
|------|-------|------|------|------|------|------|------|------|------|------|------|------|------|------|------|------|------|------|------|------|------|------|
| 14.4 | 36.0  | 10.0 | 10.8 | 4.0  | 11.1 | 4.4  | 9.3  | 3.6  | 8.6  | 3.6  | 9.2  | 11.9 | 36.0 | 10.0 | 19.9 | 4.1  | 7.6  | 3.1  | 8.7  | 2.7  | 8.6  | 14.4 |
| 24.8 | 15.1  | 32.0 | 14.8 | 4.6  | 7.9  | 15.9 | 13.5 | 3.9  | 11.8 | 5.4  | 7.3  | 4.7  | 11.1 | 5.5  | 12.3 | 5.5  | 11.1 | 44.8 |      |      |      |      |
| 51.9 | 4.2   | 12.0 | 3.8  | 10.2 | 3.5  | 7.9  | 16.4 | 11.6 | 3.4  | 7.9  | 17.7 | 9.4  | 4.3  | 12.3 | 5.5  | 10.9 | 5.7  | 3.8  | 4.4  | 10.2 | 24.8 |      |
| -0.0 | 252.0 | 0.0  |      |      |      |      |      |      |      |      |      |      |      |      |      |      |      |      |      |      |      |      |
| 17.3 | 36.0  | 10.0 | 12.3 | 4.8  | 11.1 | 4.3  | 9.0  | 2.9  | 8.7  | 3.6  | 9.2  | 12.0 | 36.0 | 10.0 | 9.6  | 4.0  | 11.3 | 2.5  | 8.7  | 2.7  | 8.6  | 17.3 |
| 34.7 | 13.0  | 4.9  | 11.1 | 5.1  | 11.9 | 5.1  | 18.1 | 6.0  | 11.6 | 4.4  | 12.0 | 4.7  | 3.8  | 5.0  | 11.7 | 6.0  | 11.2 | 19.2 | 25.0 | 19.8 |      |      |
| 27.5 | 11.6  | 4.1  | 11.7 | 5.5  | 7.3  | 4.7  | 7.3  | 4.1  | 11.7 | 18.3 | 12.3 | 5.2  | 12.0 | 5.0  | 11.0 | 4.4  | 7.8  | 4.2  | 11.8 | 64.5 |      |      |

NOT TO SCALE

|  |                              |                |           |   |   |                     |                           |           |              |           |  |
|--|------------------------------|----------------|-----------|---|---|---------------------|---------------------------|-----------|--------------|-----------|--|
| FILE NAME =  | USER NAME = paul             | DESIGNED - ESW | REVISED - | <b>STATE OF ILLINOIS<br/>DEPARTMENT OF TRANSPORTATION</b> | <b>SIGN PANEL DETAILS, FAYETTE AVE.</b> | F.A.I. RTE.         | SECTION                   | COUNTY    | TOTAL SHEETS | SHEET NO. |  |
| SN\Project\403-00072-57-10\Sign\Fayette\sign panel details.dgn | PLOT SCALE = 1/8" = 1' / IN. | DRAWN - LEC    | REVISED - |   |   | 57/70               | (25-3)I-6                 | EFFINGHAM | 839          | 221       |  |
| PLOT DATE = 6/24/2018  | DATE - 3-15-09               | CHECKED - BRM  | REVISED - |   |   | CONTRACT NO. 74293  |                           |           |              |           |  |
|  |                              | DATE - 3-15-09 | REVISED - |   |   | FED. ROAD DIST. NO. | ILLINOIS FED. AID PROJECT |           |              |           |  |

SCALE: 1"=50' SHEET NO. 5 OF 10 SHEETS STA. TO STA.