

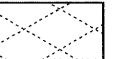





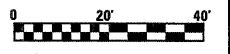


- | | | |
|---|---|---|
|  HOT-MIX ASPHALT SURFACE REMOVAL |  COMBINATION CURB AND GUTTER REMOVAL OR GUTTER REMOVAL |  APPROACH PAVEMENT REMOVAL |
|  PAVEMENT REMOVAL |  PAVED SHOULDER REMOVAL |  ISLAND REMOVAL |
|  DRIVEWAY PAVEMENT REMOVAL |  MEDIAN SURFACE REMOVAL | |
| TREE REMOVAL (UNITS) X | | |



FILE NAME =	USER NAME = paul	DESIGNED - JWS	REVISED -	STATE OF ILLINOIS DEPARTMENT OF TRANSPORTATION	REMOVAL, FAI 57/70	F.A.I. RTE.	SECTION	COUNTY	TOTAL SHEETS	SHEET NO.	
S:\Projects\403-00072-ST-70\dgn\pavementremoval.20.570.dgn		DRAWN - PDB	REVISED -			57/70	(25-3)I-6	EFFINGHAM	839	323	
PLOT SCALE = 40.0000' / IN.		CHECKED - BRM	REVISED -			CONTRACT NO. 74293					
PLOT DATE = 6/24/2010		DATE - 11-16-07	REVISED -			FED. ROAD DIST. NO. ILLINOIS FED. AID PROJECT					
				SCALE: 1"=20'		SHEET NO. 19 OF 20 SHEETS		STA. 2156+00.00 TO STA. 2162+00.00			