






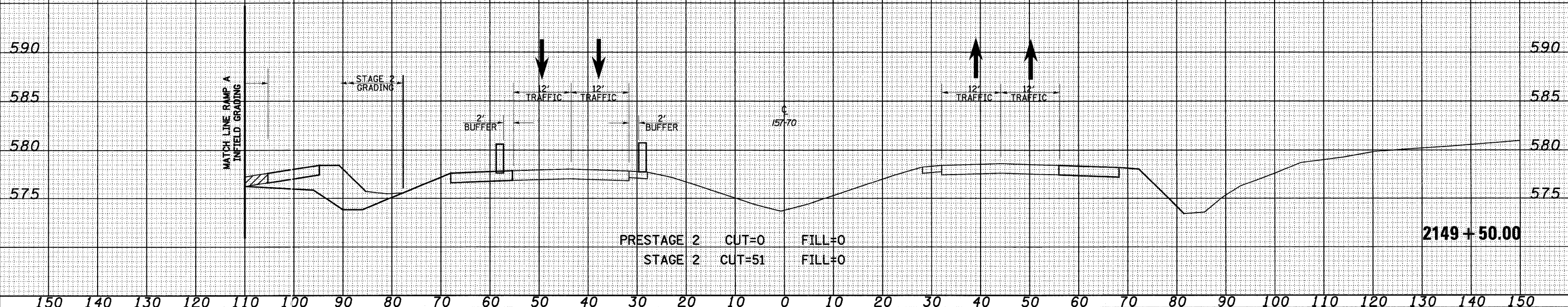
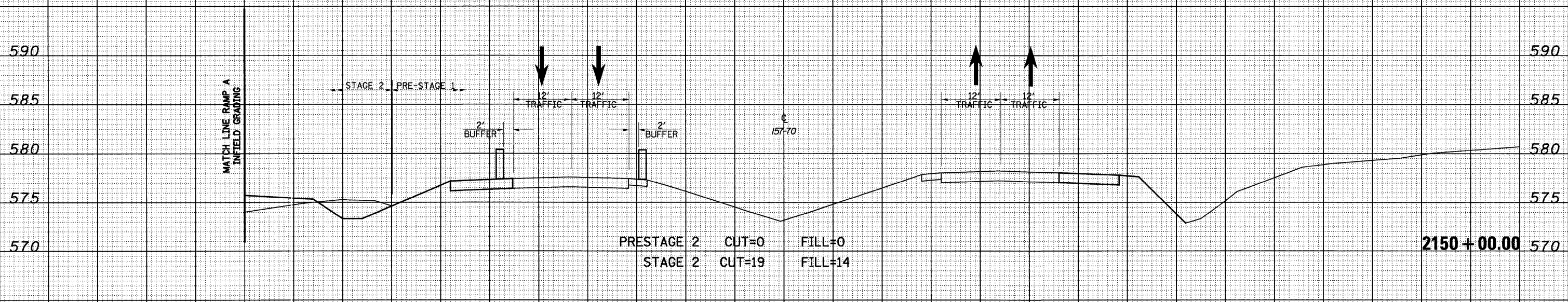
DATE: _____
 BY: _____
 SURVEYED: _____
 PLOTTED: _____
 TEMPLATE: _____
 NOTE BOOK: _____
 AREAS CHECKED: _____
 NO.: _____

DATE: _____
 BY: _____
 SURVEYED: _____
 PLOTTED: _____
 TEMPLATE: _____
 NOTE BOOK: _____
 AREAS CHECKED: _____
 NO.: _____

150 140 130 120 110 100 90 80 70 60 50 40 30 20 10 0 10 20 30 40 50 60 70 80 90 100 110 120 130 140 150

LEGEND

-  - TEMPORARY PCC PAVEMENT
-  - REMOVAL
-  - TEMPORARY HOT-MIX ASPHALT
-  - TEMPORARY CONCRETE BARRIER
-  - DRUM



150 140 130 120 110 100 90 80 70 60 50 40 30 20 10 0 10 20 30 40 50 60 70 80 90 100 110 120 130 140 150

FILE NAME = S:\Projects\480-888\2.57-10\cgr\Fig\sta\2149+50\Stage2.dgn
 USER NAME = linda
 PLOT SCALE = 20.0000' / IN.
 PLOT DATE = 6/24/2010

DESIGNED - JWS
 DRAWN - LEC
 CHECKED - BRM
 DATE - 5-14-10

REVISED -
 REVISED -
 REVISED -
 REVISED -

**STATE OF ILLINOIS
 DEPARTMENT OF TRANSPORTATION**

MAINTENANCE OF TRAFFIC, I-57/70 (STAGE 2)

SCALE: 1"=10' SHEET NO. 5 OF 5 SHEETS STA. 2149+50.00 TO STA. 2150+00.00

F.A.I. RTE. 57/70	SECTION (25-3)I-6	COUNTY EFFINGTON	TOTAL SHEETS 839	SHEET NO. 759
FED. ROAD DIST. NO. ILLINOIS FED. AID PROJECT			CONTRACT NO. 74293	