

F.A.I. RTE.	SECTION	COUNTY	TOTAL SHEETS	SHEET NO.
55	60-(1,2)RS-2	MADISON	*156	1
ILLINOIS CONTRACT NO. 76C93				

*156 + 3 = 159

STATE OF ILLINOIS
DEPARTMENT OF TRANSPORTATION
DIVISION OF HIGHWAYS

**PROPOSED
HIGHWAY PLANS**

FAI ROUTE 55 (I-55)
SECTION 60-(1,2)RS-2
PROJECT: ACIM-055-1(082)020
RUBBLIZING AND RESURFACING
MADISON COUNTY

C-98-034-09

FOR INDEX OF SHEETS, SEE SHEET NO. 2



James Paul Biggers
JAMES PAUL BIGGERS, P.E.
DATE 6/24/10
LICENSE EXPIRES 11/30/11

PLANS PREPARED BY:



JOHNSON, DEPP & QUISENBERRY
CONSULTING ENGINEERS
6450 South Sixth Street Road, Suite B Springfield, Illinois 62712
Phone: (217) 529-4534 Fax: (217) 529-8278

D-98-038-09



LOCATION OF SECTION INDICATED THUS: - [shaded box] -

RURAL PRINCIPAL ARTERIAL (INTERSTATE)
F.A.I. 55 (I-55)
ADT (2009) = 29,700
PV = 76.1% SU = 3.0% MU = 20.9%
DESIGN SPEED = 70 MPH

STATE OF ILLINOIS
DEPARTMENT OF TRANSPORTATION
DIVISION OF HIGHWAYS

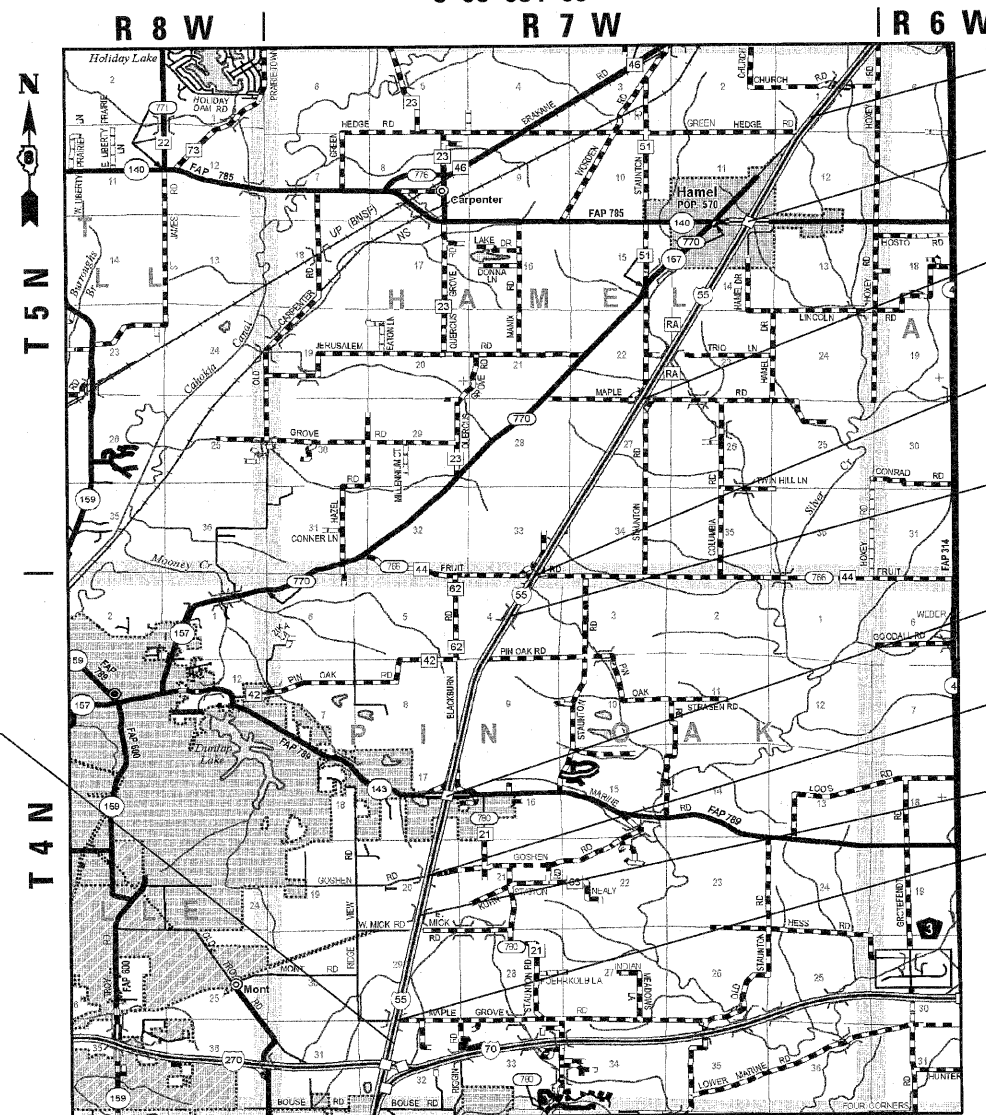
SUBMITTED June 25 2010

James Carmichael
DEPUTY DIRECTOR OF HIGHWAYS, REGION ENGINEER

August 13 2010
Scott E. Stitt, P.E.
acting ENGINEER OF DESIGN AND ENVIRONMENT

August 13 2010
Christine M. Reed
DIRECTOR OF HIGHWAYS, CHIEF ENGINEER

**PRINTED BY THE AUTHORITY
OF THE STATE OF ILLINOIS**



BEGIN PROJECT
STA. 668+00

STA. 738+51.63
SN 060-0073

STA. 858+41.29
SN 060-0180

STA. 977+77.64
SN 060-0179

STA. 1002+99.01
SN 060-0002(SB) & 0003(NB)
BRIDGE RESURFACING OMISSION
STA. 1001+45 TO STA. 1003+72 N.B.
STA. 1002+24 TO STA. 1004+51 S.B.

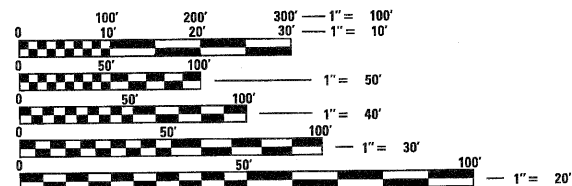
STA. 1117+32.52
SN 060-0148

STA. 1166+35.82
SN 060-0178

STA. 1190+05.79
SN 060-0001

STA. 1253+65.74
SN 060-0177

END PROJECT
STA. 1263+59




FULL SIZE PLANS HAVE BEEN PREPARED USING STANDARD ENGINEERING SCALES. REDUCED SIZED PLANS WILL NOT CONFORM TO STANDARD SCALES. IN MAKING MEASUREMENTS ON REDUCED PLANS, THE ABOVE SCALES MAY BE USED.

J.U.L.I.E.
JOINT UTILITY LOCATION INFORMATION FOR EXCAVATION
1-800-892-0123
OR 811

PROJECT ENGINEER: TIMOTHY PADGETT (618)346-3325
PROJECT MANAGER: TIMOTHY PADGETT (618)346-3325

CONTRACT NO. 76C93

LOCATION MAP



GROSS LENGTH = 59,559.00 FT. = 11.280 MILE
NET LENGTH = 59,332.00 FT. = 11.237 MILE

Rev. 9-1-10