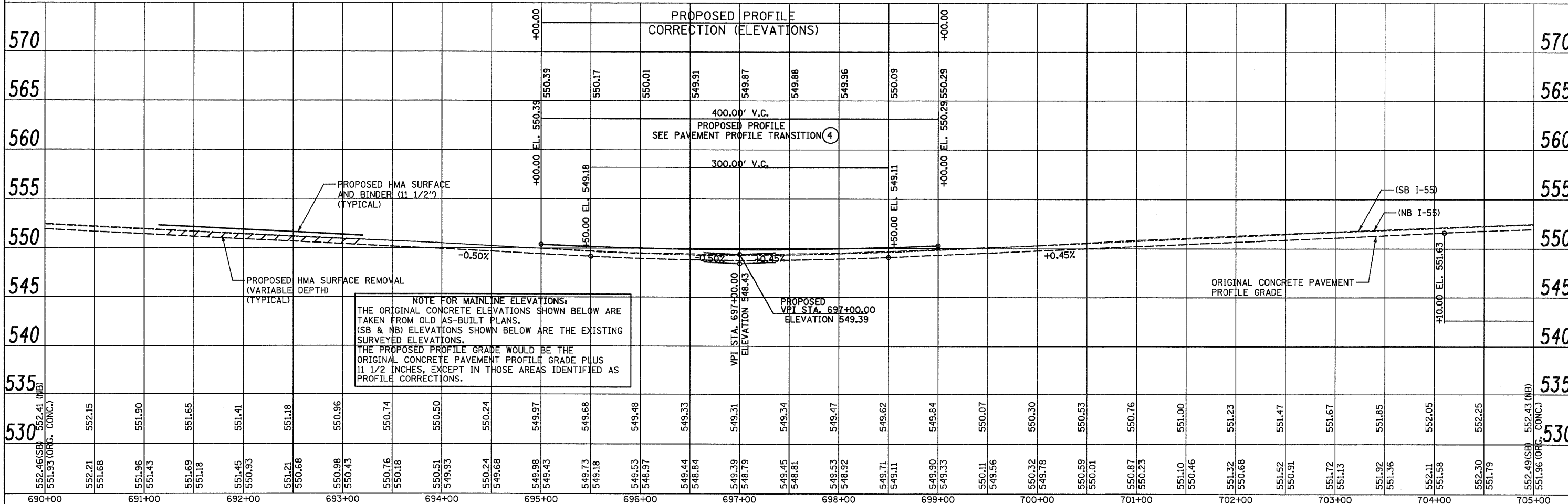

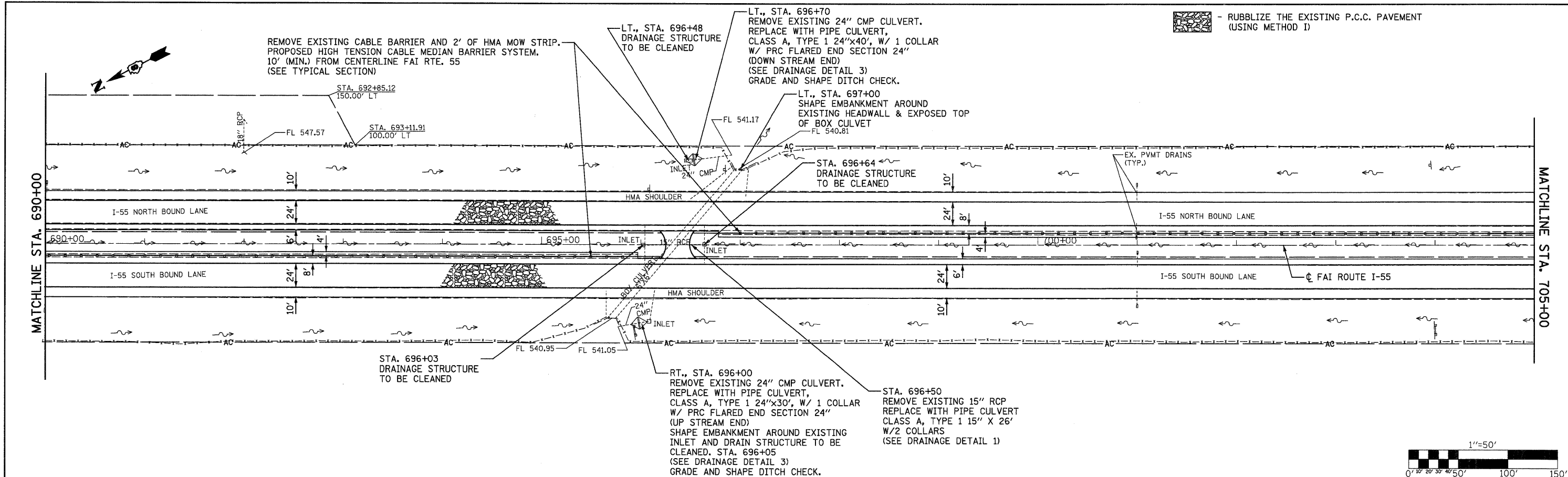


DATE	
BY	
PLAN	
SURVEYED	
ALIGNED	
CHECKED	
RT. OF WAY	
CHECKED	
NO.	
NO.	
NO.	
NO.	

DATE	
BY	
PROFILE	
SURVEYED	
PROFILES	
CHECKED	
BY	
NOTED	
STRUCTURE	
NOTATIONS	
CHK'D	



FILE NAME =	USER NAME = SJS	DESIGNED -	REVISED -	STATE OF ILLINOIS DEPARTMENT OF TRANSPORTATION	FAI ROUTE 55 (I-55)	SCALE: 1"=50' SHEET NO. OF SHEETS STA. 690+00 TO STA. 705+00	COUNTY MADISON TOTAL SHEETS 156 SHEET NO. 39 CONTRACT NO. 76C93 ILLINOIS FED. AID PROJECT
...\\cedd\0878C93-sht-plnpr-f1.dgn		DRAWN -	REVISED -				
PLDT SCALE = 50.0000' / IN.		CHECKED -	REVISED -				
PLDT DATE = 06/23/2010 15:32:58		DATE -	REVISED -				

