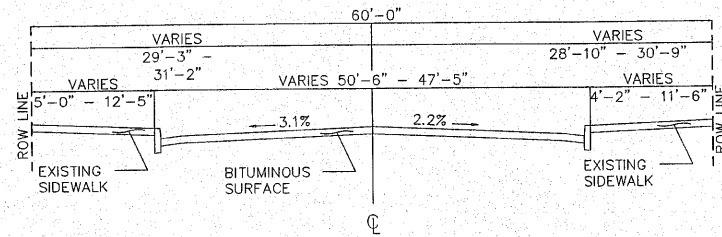
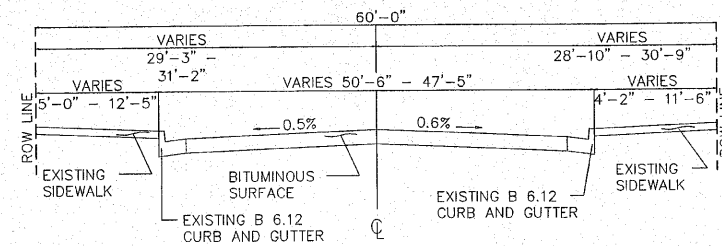


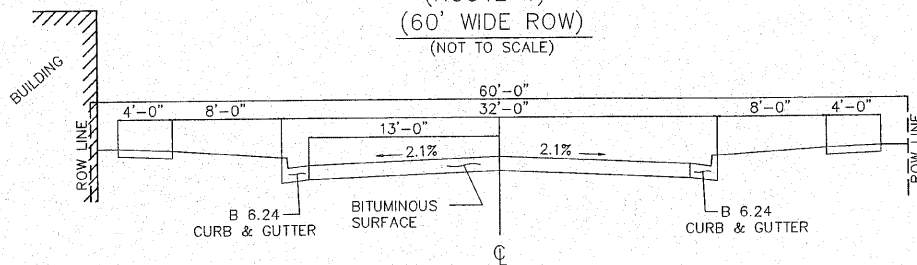
MAIN ST.  
10+80 - 20+25  
(60' WIDE ROW)  
(NOT TO SCALE)



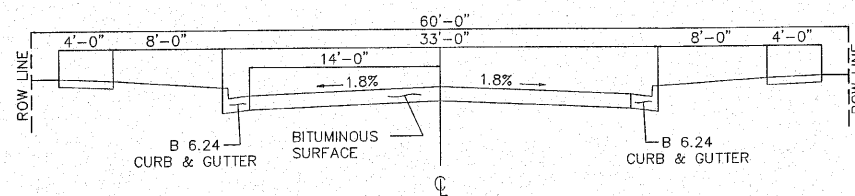
MAIN ST.  
20+25 - 20+70  
(60' WIDE ROW)  
(NOT TO SCALE)



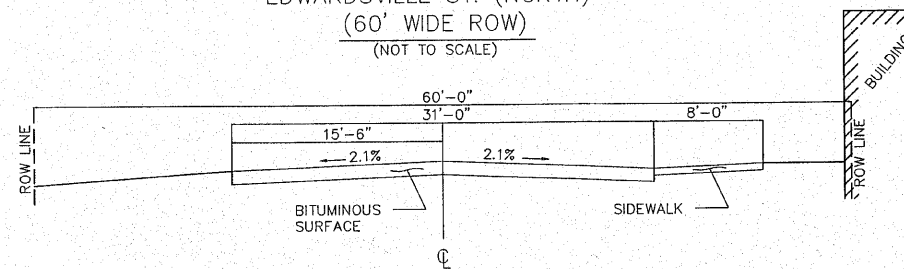
HIBBARD ST. (NORTH)  
(ROUTE 4)  
(60' WIDE ROW)  
(NOT TO SCALE)



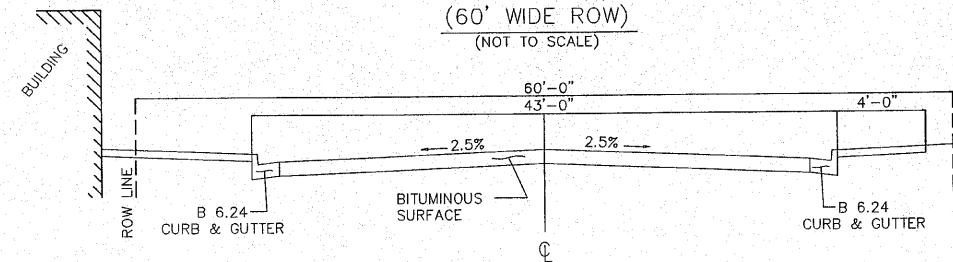
HIBBARD ST. (SOUTH)  
(ROUTE 4)  
(60' WIDE ROW)  
(NOT TO SCALE)



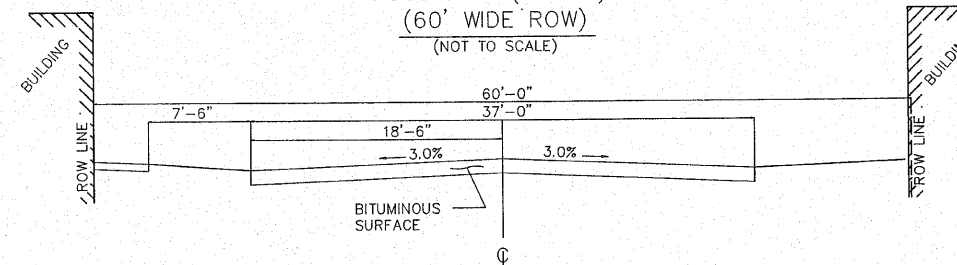
EDWARDSVILLE ST. (NORTH)  
(60' WIDE ROW)  
(NOT TO SCALE)



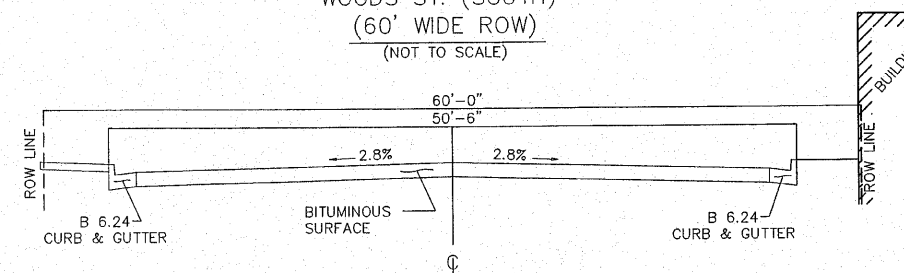
EDWARDSVILLE ST. (SOUTH)  
(60' WIDE ROW)  
(NOT TO SCALE)



WOODS ST. (NORTH)  
(60' WIDE ROW)  
(NOT TO SCALE)



WOODS ST. (SOUTH)  
(60' WIDE ROW)  
(NOT TO SCALE)



FILE NAME =  
01819-301

USER NAME = Webster, Chris  
DESIGNED - CSH  
DRAWN - CAW  
PLOT SCALE = 1:1  
PLOT DATE = 12/14/2009

REVISIONS:  
REVISOR: -  
DATE: -  
CHECKED - DLK  
DATE - 11/25/09

STATE OF ILLINOIS  
DEPARTMENT OF TRANSPORTATION

TYPICALS - EXISTING

SCALE: NA SHEET NO. 4 OF 29 SHEETS STA. NA TO STA. NA

F.A.U. RTE.	SECTION	COUNTY	TOTAL SHEETS	SHEET NO.
8136	09-00036-02-PV	MACOUPIN	29	4
CONTRACT NO. 93521				

FED. ROAD DIST. NO. 6 ILLINOIS FED. AID PROJECT