GROUND COORDINATES FOR N 1250 BOULEVARD

DESCRIPTION	COORDINATE	
	NORTHING	EASTING
TRAVERSE POINT	631947.57	1139102.84

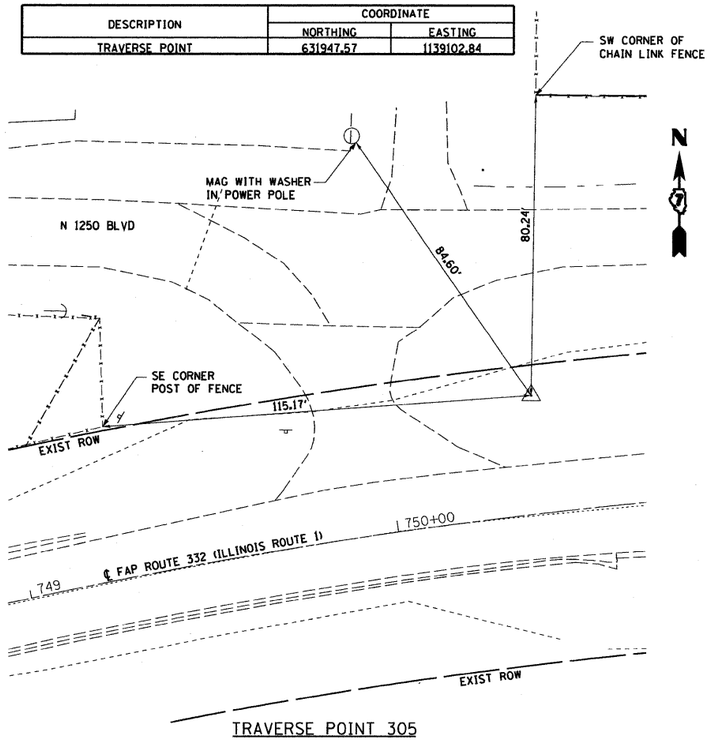

TRAVERSE POINT 305

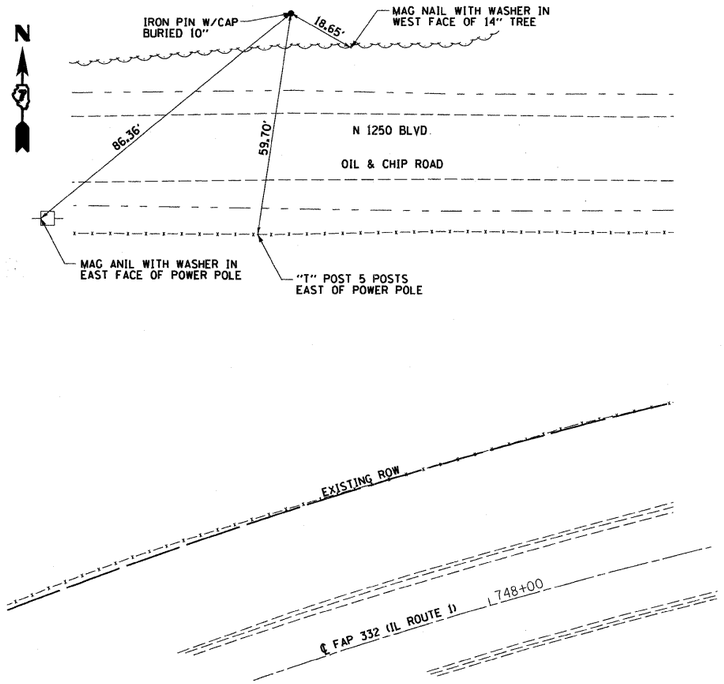

P.I. STA. 748+44.49

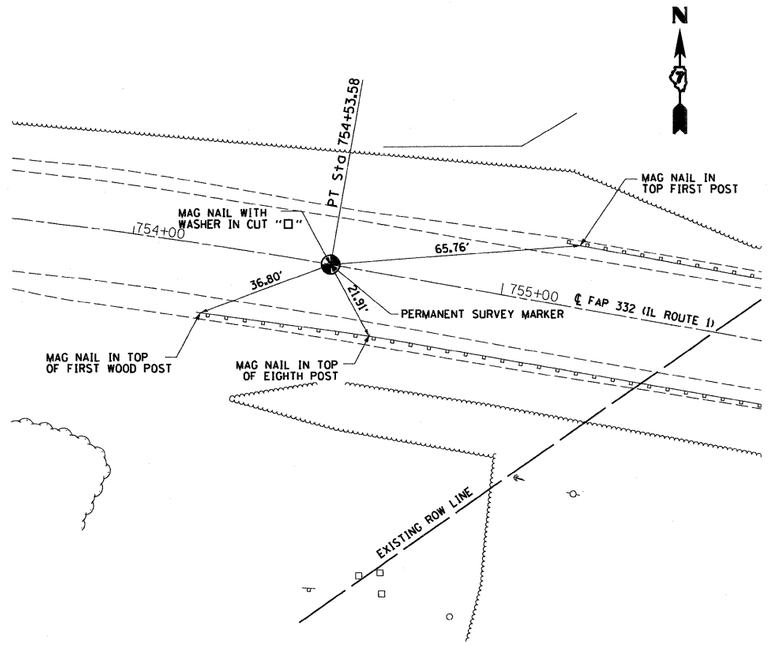

P.T. STA. 754+53.58

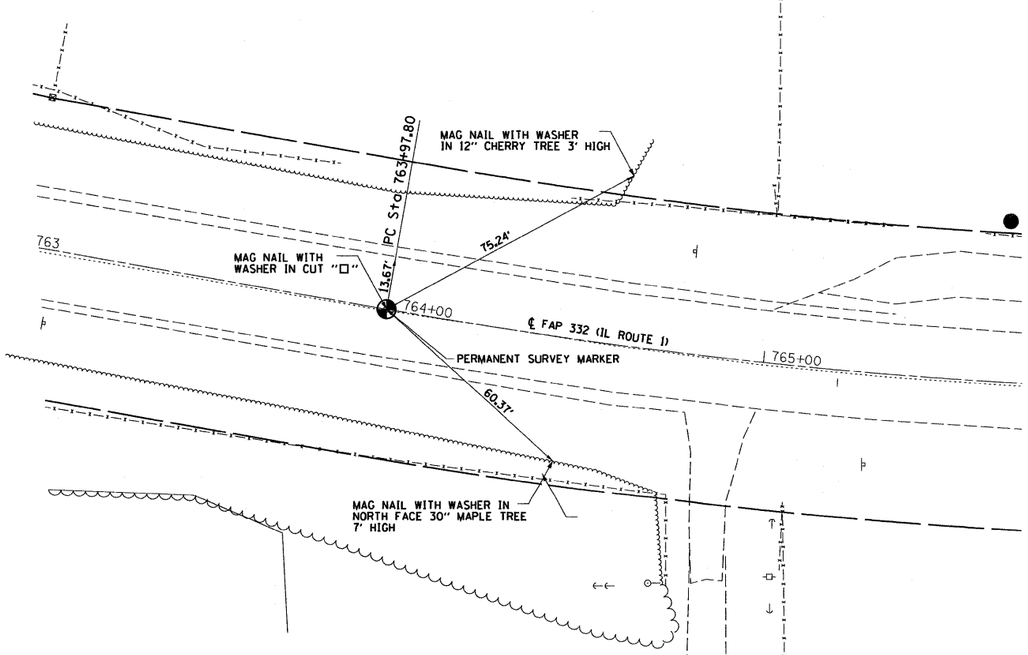

P.C. STA. 763+97.80

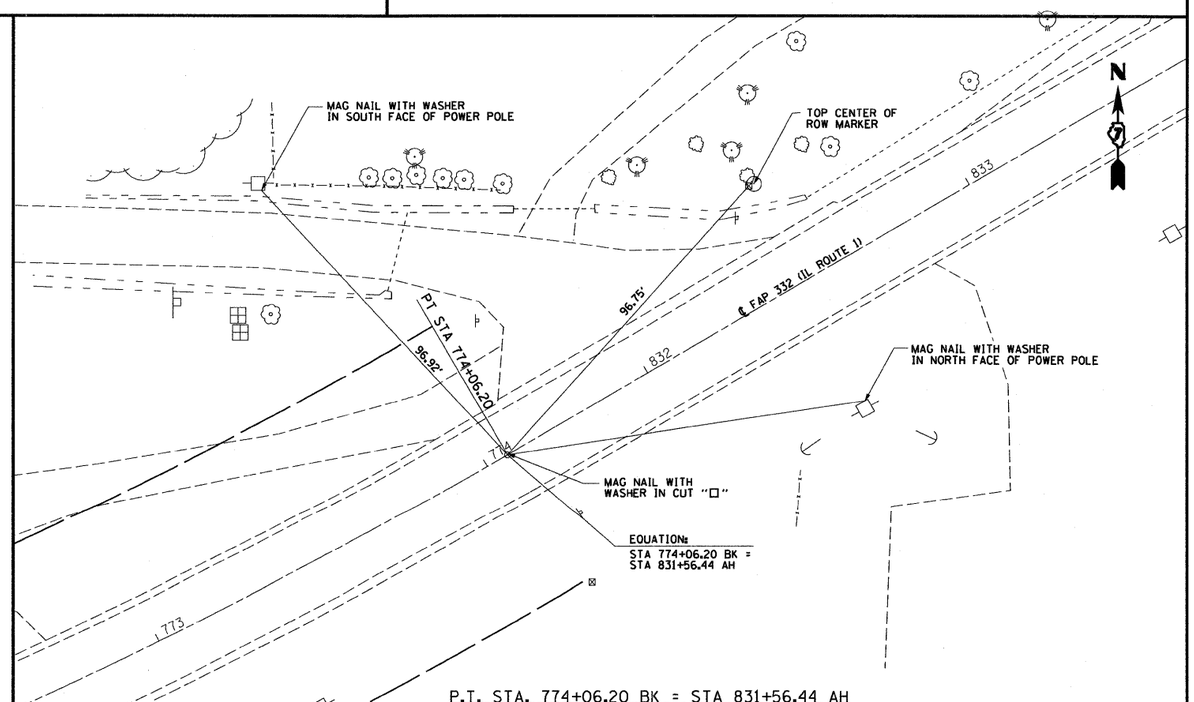

P.T. STA. 774+06.20 BK = STA 831+56.44 AH

FILE NAME = S:\Projects\407-0008 IBD Dist 7 Various\WO 1 IL 1 over NS RR\dgn\04-29-2009 PSBC Plans\DGN\tie_pts.dgn	USER NAME = paul	DESIGNED - JLS	REVISED -
		DRAWN - MAB	REVISED -
	PLOT SCALE = 40.0000 ' / IN.	CHECKED - BRM	REVISED -
	PLOT DATE = 4/29/2009	DATE - 6-20-08	REVISED -

STATE OF ILLINOIS
DEPARTMENT OF TRANSPORTATION

ALIGNMENT TIES, FAP 332 (ILLINOIS ROUTE 1)

SCALE: 1"=20' | SHEET NO. 2 OF 2 SHEETS | STA. TO STA.

F.A.P. RTE.	SECTION	COUNTY	TOTAL SHEETS	SHEET NO.
332	103B-1	WABASH	90	13
		CONTRACT NO. 94754		
FED. ROAD DIST. NO.	ILLINOIS	FED. AID PROJECT		