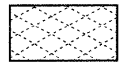

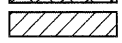





LEGEND

-  APPROACH PAVEMENT REMOVAL
-  GUTTER REMOVAL
-  TREE REMOVAL (ACRES)
-  HOT-MIX ASPHALT SURFACE REMOVAL BUTT JOINT
-  HOT-MIX ASPHALT REMOVAL (SPECIAL)

BENCHMARK #542:
 STA 756+25, 17' RT, CHISELED "X" ON THE SW
 CORNER OF A RR BRIDGE ON TOP OF HUB GUARD
 ELEV. 454.634



FILE NAME =	USER NAME = paul	DESIGNED - JLS	REVISED -	STATE OF ILLINOIS DEPARTMENT OF TRANSPORTATION	REMOVAL AND RIGHT-OF-WAY, FAP 332 (ILLINOIS ROUTE 1)	F.A.P RTE. 332	SECTION 103B-1	COUNTY WABASH	TOTAL SHEETS 90	SHEET NO. 26	
S:\Projects\407-0008 O&D 01et 7 Various\WD IL cover	S:\RR\dm\removal & row plan.dgn	DRAWN - MAB	REVISED -			SCALE: 1"=20'	SHEET NO. 2 OF 4 SHEETS	STA. 754+00.00 TO STA. 760+00.00	FED. ROAD DIST. NO.	ILLINOIS FED. AID PROJECT	CONTRACT NO. 94754
PLOT SCALE = 40.0000' / IN.		CHECKED - BRM	REVISED -								
PLOT DATE = 4/28/2009		DATE - 6-23-08	REVISED -								