

RTE.	SECTION	COUNTY	TOTAL SHEETS	SHEET NO.
VAR	D9 DECK SEAL 2022-1	VARIOUS	9	1
		ILLINOIS	CONTRACT NO. 78862	

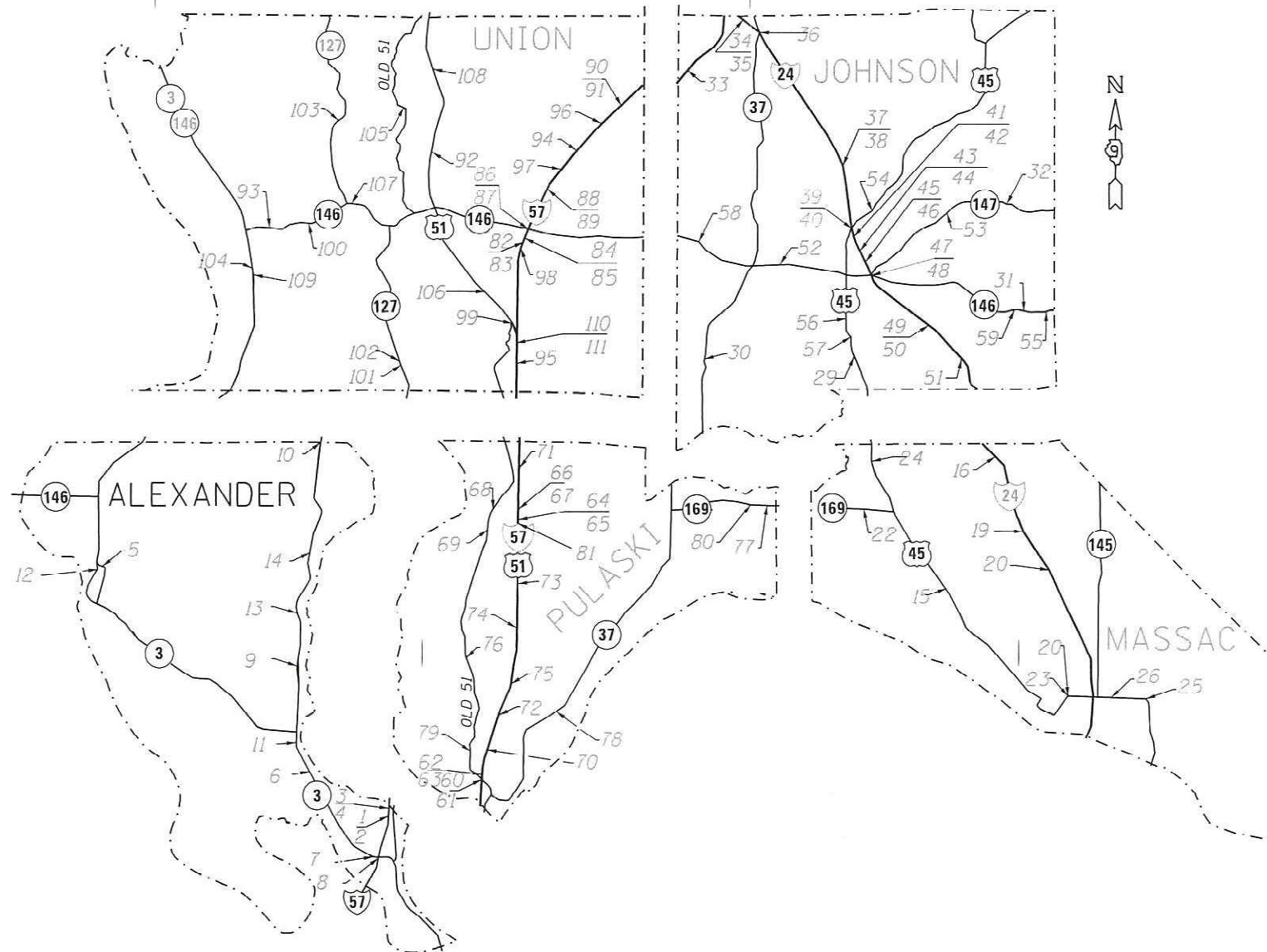
STATE OF ILLINOIS
DEPARTMENT OF TRANSPORTATION

PROPOSED HIGHWAY PLANS

**VARIOUS ROUTES
SECTION D9 DECK SEAL 2022-1
PROJECT STP-6R9B(785)
VARIOUS STRUCTURES
VARIOUS COUNTIES**

C-99-053-21

FOR INDEX OF SHEETS, SEE SHEET NO. 3
FOR SUMMARY OF QUANTITIES, SEE SHEET NO. 4

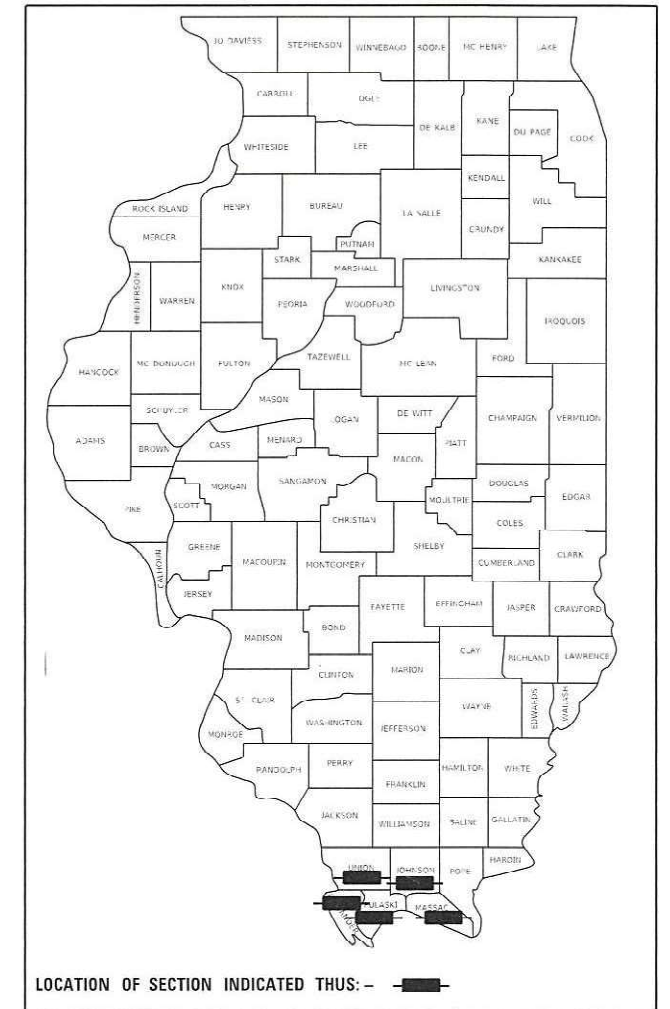


J.U.L.I.E.
JOINT UTILITY LOCATION INFORMATION FOR EXCAVATORS
1-800-892-0123
OR 811

PROJECT MANAGER GRANT DETERDING
PROJECT DESIGNER ERIC ROETHE

CONTRACT NO. 78862

D-99-039-21



STATE OF ILLINOIS
DEPARTMENT OF TRANSPORTATION

SUBMITTED June 24 20 21
Kurt Roberts
REGION FIVE ENGINEER

August 13, 2021
Scott A. Elk
ENGINEER OF DESIGN AND ENVIRONMENT

August 13, 2021
Thomas J. Gu
DIRECTOR OF HIGHWAYS PROJECT IMPLEMENTATION

**PRINTED BY THE AUTHORITY
OF THE STATE OF ILLINOIS**

MODEL: Prefabricated
 FILE NAME: \\maplanet\work\Illinois\proj\PHOTO\Documents\DOT_Offices\District_9\Project\78862\CAD\Drawings\DOT\78862_1_Sheets.dgn

Prepared By: Charles Stein
 DISTRICT STUDIES & PLANS ENGINEER

Examined By: Nancy Hill
 DISTRICT LAND ACQUISITION ENGINEER

Examined By: Cornel Nelson
 DISTRICT PROGRAM DEVELOPMENT ENGINEER

Examined By: _____
 DISTRICT OPERATIONS ENGINEER

Examined By: Keith Roberts
 DISTRICT PROJECT IMPLEMENTATION ENGINEER

Examined By: Douglas J. Muehl
 DISTRICT CONSTRUCTION ENGINEER

Examined By: R. Cooney
 DISTRICT MATERIALS ENGINEER

USER NAME = roethec	DESIGNED - _____	REVISED - _____
PLOT SCALE = 100.4716" / in.	CHECKED - _____	REVISED - _____
PLOT DATE = 6/4/2021	DATE - _____	REVISED - _____

**STATE OF ILLINOIS
 DEPARTMENT OF TRANSPORTATION**

INDEX OF SHEETS, STANDARDS, GENERAL NOTES

SCALE: _____ SHEET ___ OF ___ SHEETS STA. _____ TO STA. _____

RTS	SECTION	COUNTY	TOTAL SHEETS	SHEET NO.
VAR	D9 DECK SEAL 2022-1	VARIOUS	9	2
			CONTRACT NO. 78862	
ILLINOIS FED. AID PROJECT				

HIGHWAY STANDARDS

- 000001-08 STANDAR DSYMBOLS ABBREVIATIONS & PATTERNS
- 701001-02 OFFRD OP-2L2W-15FT MIN FROM EOP
- 701006-05 OFFRD OP 2L2W 15FT TO EOP
- 701011-04 OFFRD MOVING OP-2L2W-DAY ONLY
- 701101-05 OFFRD OP MULTILN LESS THAN 15FT TO EOP
- 701106-02 OFFRD OP MULTILN MORE THAN 15FT AWAY
- 701201-05 LN CLOSURE 2L2W DAY ONLY
- 701400-10 APPRCH TO LN CLOSURE FRWAY EXPWAY 270
- 701406-12 LN CLOSURE FRWAY EXPWAY DAY OP ONLY
- 701411-09 LNCLOSURE MULTILN ENTR OR EXIT RAMP 45MPH OR MORE
- 701421-08 LNCLOSURE MULTILN DAY OP ONLY 45-55 MPH
- 701456-05 PARTIAL EXIT RAMP CLOSURE FREEWAY EXPRESSWAY
- 701901-08 TRAF CNTRL DEVICES
- 001006 DECIMAL OF AN INCH AND OF A FOOT

INDEX OF SHEETS

1	COVER SHEET
2	SIGNATURE SHEET
3	INDEX OF SHEETS, HIGHWAY STANDARDS, GENERAL NOTES
4	SUMMARY OF QUANTITIES
5	ALEXANDER CO. SCHEDULE
6	MASSAC CO SCHEDULE
7	JOHNSON CO SCHEDULE
8	PULASKI CO SCHEDULE
9	UNION CO SCHEDULE

GENERAL NOTES

All expansion joints shall be cleaned of all debris by blowing with high pressure air.

Under expansion joints all beam ends and substructure units shall be cleaned of all debris by blowing with high pressure air as directed by the Engineer

COMMITMENTS: NONE AS OF 6/25/21

REV. - MS

MODEL: Default
 FILE: I:\MSA\Projects\78862\CADD\78862_CADD\78862-CAD\78862-1-Sheets.dgn

	USER NAME = porterc PLOT SCALE = 100,0000 ' / in. PLOT DATE = 6/24/2021	DESIGNED - _____ DRAWN - _____ CHECKED - _____ DATE - _____	REVISED - _____ REVISED - _____ REVISED - _____ REVISED - _____	STATE OF ILLINOIS DEPARTMENT OF TRANSPORTATION	SUMMARY OF QUANTITIES SCALE: _____ SHEET ____ OF ____ SHEETS STA. _____ TO STA. _____	<table border="1" style="width: 100%; border-collapse: collapse;"> <tr> <th style="font-size: small;">RTE.</th> <th style="font-size: small;">SECTION</th> <th style="font-size: small;">COUNTY</th> <th style="font-size: small;">TOTAL SHEETS</th> <th style="font-size: small;">SHEET NO.</th> </tr> <tr> <td style="font-size: x-small;">VAR</td> <td style="font-size: x-small;">D9 DECK SEAL 2022-1</td> <td style="font-size: x-small;">VARIOUS</td> <td style="font-size: x-small;">9</td> <td style="font-size: x-small;">3</td> </tr> <tr> <td colspan="5" style="text-align: right; font-size: x-small;">CONTRACT NO. 78862</td> </tr> </table>	RTE.	SECTION	COUNTY	TOTAL SHEETS	SHEET NO.	VAR	D9 DECK SEAL 2022-1	VARIOUS	9	3	CONTRACT NO. 78862				
RTE.	SECTION	COUNTY	TOTAL SHEETS	SHEET NO.																	
VAR	D9 DECK SEAL 2022-1	VARIOUS	9	3																	
CONTRACT NO. 78862																					
ILLINOIS FED. AID PROJECT																					

MODEL: Default
 FILE NAME: p:\w\planroom\dot\illinois\pov\PIWIDOT\Documents\IDOT_Offices\District_9\projects\78862\CADD\DATA\CAD\Sheets\978862-1-Sheets.dgn

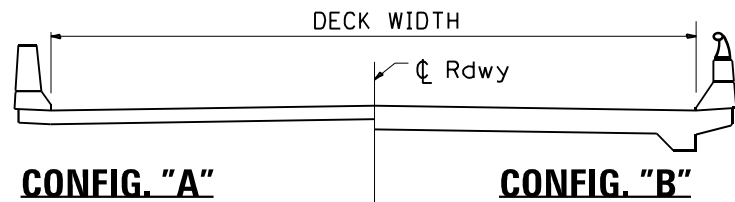
SUMMARY OF QUANTITIES			COUNTY	VARIOUS	VARIOUS
			ROUTE	VARIOUS	VARIOUS
			FUNDING	80% FED, 20% STATE	80% FED, 20% STATE
			LOCATION	RURAL	RURAL
CODE NUMBER	ITEM DESCRIPTION	UNIT	TOTAL QUANTITY	INTERSTATE TOTAL QUANTITY	NON-INTERSTATE TOTAL QUANTITY
X5870015	BRIDGE DECK CONCRETE SEALER	SQ FT	1,295,964	866,311	429,653
67100100	MOBILIZATION	L SUM	1	0	1
70100310	TRAFFIC CONTROL AND PROTECTION, STANDARD 701421	L SUM	1	1	0
70100420	TRAFFIC CONTROL AND PROTECTION, STANDARD 701411	EACH	16	16	0
70100450	TRAFFIC CONTROL AND PROTECTION, STANDARD 701201	L SUM	1	0	1
70100700	TRAFFIC CONTROL AND PROTECTION, STANDARD 701406	L SUM	1	1	0
70100825	TRAFFIC CONTROL AND PROTECTION, STANDARD 701456	L SUM	1	0	1

USER NAME = porterwc	DESIGNED - _____	REVISED - _____
PLOT SCALE = 100.0000 ' / in.	DRAWN - _____	REVISED - _____
PLOT DATE = 6/24/2021	CHECKED - _____	REVISED - _____
	DATE - _____	REVISED - _____

**STATE OF ILLINOIS
 DEPARTMENT OF TRANSPORTATION**

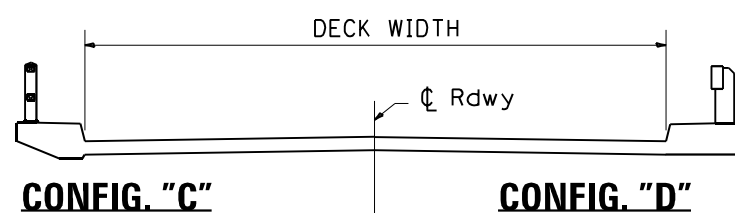
SUMMARY OF QUANTITIES	
SCALE: _____	SHEET ___ OF ___ SHEETS
STA. _____	TO STA. _____

RTE.	SECTION	COUNTY	TOTAL SHEETS	SHEET NO.
VAR	D9 DECK SEAL 2022-1	VARIOUS	9	4
			CONTRACT NO. 78862	
ILLINOIS FED. AID PROJECT				



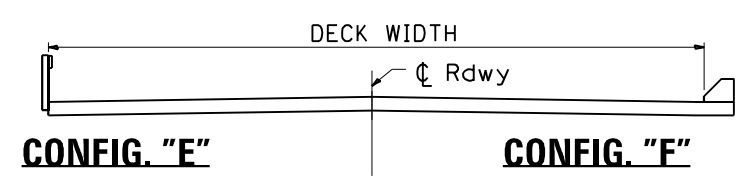
CONFIG. "A"

CONFIG. "B"



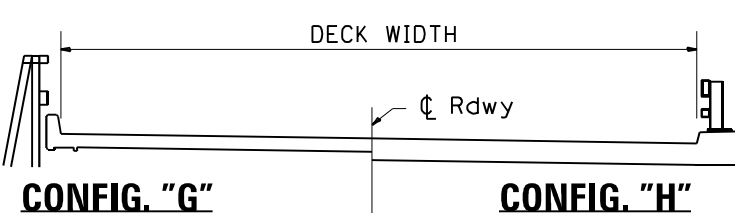
CONFIG. "C"

CONFIG. "D"



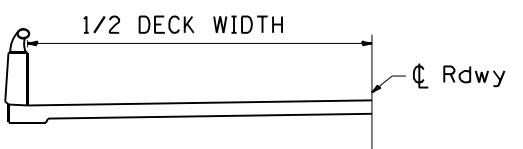
CONFIG. "E"

CONFIG. "F"

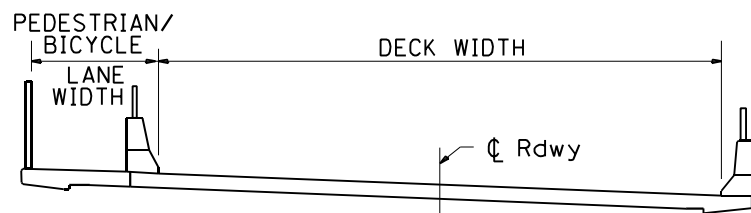


CONFIG. "G"

CONFIG. "H"



CONFIG. "I"



CONFIG. "J"

PARAPET/SAFETY WALK CONFIGURATIONS (Not To Scale)

BRIDGE DECK SEALING SCHEDULE ALEXANDER COUNTY									
MAP	STRUCTURE NUMBER	ROUTE	FEATURE CROSSED	DECK			SAFETY WALK / PARAPET		TOTAL AREA
				LENGTH	WIDTH	AREA	CONFIG.	AREA	
1	002-0001	FAI-57 NB	TR-163B	1707.9	32.5	55507	B	11955	67462
2	002-0002	I 57 SB	TR 163B GOLDEN LILLY	1770.0	32.5	57525	B	12390	69915
3	002-0003	I 57 NB	CACHE RIVER	714.0	32.5	23205	B	4998	28203
4	002-0004	I 57 SB	CACHE RIVER	714.0	32.5	23205	B	4998	28203
5	002-0009	OLD IL RTE 3- GALE RD	SEXTON CREEK	338.0	22.8	7706	G	906	8612
6	002-0014	ILL 3	CACHE RIVER	280.8	32.0	8986	A	2078	11064
7	002-0023	I 57 NB	US 51-CS 6010A-CMTL	3016.7	39.0	117651	B	21117	138768
8	002-0024	I 57 SB	IL 3-CS6010A-CMTL RR	2973.2	39.0	115955	B	20812	136767
9	002-0028	ILL 127	HOGSKIN CREEK	115.0	32.0	3680	E	0	3680
10	002-0029	ILL 127	COOPER CREEK	91.7	30.0	2751	A	679	3430
11	002-0030	ILL 3 - FAP 14	LAKE CR	218.7	32.0	6998	A	1618	8617
12	002-0032	FAP 14-ILL 3-FH 9	SEXTON CREEK	400.1	10.0	4001	A	2961	6962
13	002-0033	ILL 127	SANDY CREEK	181.5	30.0	5445	A	1343	6788
14	002-0035	ILL 127	JACKSON CREEK	67.3	30.1	2026	A	498	2524
Total									520994

MODEL: Default
 FILE NAME: p:\glenncan.dat\illinois\pwr\WIDOT\Documents\DOT\Projects\78862\CADData\CADsheets\DOT\78862-15\sheet5.dgn

USER NAME = porterwc	DESIGNED - _____	REVISED - _____
PLOT SCALE = 100.0000" / in.	DRAWN - _____	REVISED - _____
PLOT DATE = 6/24/2021	CHECKED - _____	REVISED - _____
	DATE - _____	REVISED - _____

**STATE OF ILLINOIS
DEPARTMENT OF TRANSPORTATION**

PARAPET/SAFETY WALK CONFIGURATIONS ALEXANDER COUNTY QUANTITIES			
SCALE: _____	SHEET _____ OF _____ SHEETS	STA. _____ TO STA. _____	

RTE.	SECTION	COUNTY	TOTAL SHEETS	SHEET NO.
VAR	D9 DECK SEAL 2022-1	VARIOUS	9	5
			CONTRACT NO. 78862	
ILLINOIS FED. AID PROJECT				

MODEL: Default
 FILE NAME: p:\w\lanroom\dtd\illinois.gov\PWD\DOT\Documents\IDOT_Offices\District @projects\78862\CADDData\CADDsheets\78862-1\15sheets.dgn

BRIDGE DECK SEALING SCHEDULE MASSAC COUNTY									
MAP	STRUCTURE NUMBER	ROUTE	FEATURE CROSSED	DECK			SAFETY WALK / PARAPET		TOTAL AREA
				LENGTH	WIDTH	AREA	CONFIG.	AREA	
15	064-0003	US 45	Q DITCH	119.5	28.0	3346	D	598	3944
16	064-0013	TR 9 RICE HILL RD	INTERSTATE 24	265.1	26.5	7025	B	1856	8881
19	064-0019	TR 45 BENTON RD	INTERSTATE 24	263.3	26.5	6977	B	1843	8821
20	064-0022	FAS 959 ROSEBUD RD	INTERSTATE 24	277.8	28.5	7917	B	1945	9862
21	064-0036	US 45	MASSAC CREEK	290.0	40.5	11745	A	2146	13891
22	064-0039	FAS 2937-ILL 169	PATTERSON BRANCH	77.0	30.0	2310	A	570	2880
23	064-0041	US 45	SEVEN MILE CREEK	94.0	36.0	3384	A	696	4080
24	064-0042	US 45	FOUR MILE CREEK	123.0	36.0	4428	A	910	5338
25	064-0043	US 45-FAP 889	MASSAC CREEK	290.0	39.4	11426	A	2146	13572
26	064-0044	US 45-FAS 960	MAIN DITCH	152.6	32.0	4883	A	1129	6012
Total									77280

USER NAME = portercw	DESIGNED - _____	REVISED - _____
	DRAWN - _____	REVISED - _____
PLOT SCALE = 100.0000 ' / in.	CHECKED - _____	REVISED - _____
PLOT DATE = 6/24/2021	DATE - _____	REVISED - _____

**STATE OF ILLINOIS
 DEPARTMENT OF TRANSPORTATION**

MASSAC COUNTY QUANTITIES

SCALE: _____ SHEET ___ OF ___ SHEETS STA. _____ TO STA. _____

RTE.	SECTION	COUNTY	TOTAL SHEETS	SHEET NO.
VAR	D9 DECK SEAL 2022-1	VARIOUS	9	6
			CONTRACT NO. 78862	
ILLINOIS FED. AID PROJECT				

BRIDGE DECK SEALING SCHEDULE JOHNSON COUNTY

MAP	STRUCTURE NUMBER	ROUTE	FEATURE CROSSED	DECK			SAFETY WALK / PARAPET		TOTAL AREA
				LENGTH	WIDTH	AREA	CONFIG.	AREA	
29	044-0010	US 45	CAVE CREEK	52.9	31.8	1682	E	0	1682
30	044-0012	ILL 37	ABANDONED RR	188.6	32.0	6035	A	1396	7431
31	044-0022	ILL 146	BELL POND CREEK	66.0	32.4	2138	E	0	2138
32	044-0025	ILL 147	CEDAR CREEK	124.4	30.0	3732	F	423	4155
33	044-0028	FAS 1931	INTERSTATE 57	226.5	32.0	7248	A	1676	8924
34	044-0029	I 24 EB	TR 42 & L SALINE R	700.0	38.5	26950	B	4900	31850
35	044-0030	I 24 WB	TR 42 & L SALINE R	700.0	38.5	26950	B	4900	31850
36	044-0031	ILL 37	INTERSTATE 24	328.7	42.5	13970	B	2301	16271
37	044-0037	I 24 EB	TR 77 BOWMAN BOTTOMS	111.0	38.6	4285	B	777	5062
38	044-0038	I 24 WB	TR 77 BOWMAN BOTTOMS	111.0	38.6	4285	B	777	5062
39	044-0039	I 24 WB	US 45	181.5	38.4	6970	B	1271	8240
40	044-0040	I 24 EB	US 45	181.5	38.4	6970	B	1271	8240
41	044-0041	I 24 EB	TR 102 OLD BLOOMF'LD	113.0	38.5	4351	B	791	5142
42	044-0042	I 24 WB	TR 102 OLD BLOOMF'LD	113.0	38.5	4351	B	791	5142
43	044-0043	I 24 WB	TUNNEL HILL STATE TR	159.2	38.5	6129	B	1114	7244
44	044-0044	I 24 EB	TUNNEL HILL STATE TR	159.2	38.7	6161	B	1114	7275
45	044-0045	I 24 WB	LITTLE CACHE CREEK	179.0	39.1	6999	B	1253	8252
46	044-0046	I 24 EB	LITTLE CACHE CREEK	168.3	39.2	6597	B	1178	7775
47	044-0047	I 24 EB	ILL 146	190.8	38.8	7403	B	1336	8739
48	044-0048	I 24 WB	ILL 146	201.0	38.7	7779	B	1407	9186
49	044-0049	I 24 EB	TR 173 BETHLEHEM CH	107.2	40.4	4331	B	750	5081
50	044-0050	I 24 WB	TR 173 BETHLEHEM CH	115.5	40.4	4666	B	809	5475
51	044-0051	TR 140 CENTRAL HILL	INTERSTATE 24	251.7	26.4	6645	B	1762	8407
52	044-0052	ILLINOIS 146	DUTCHMAN CREEK	162.9	42.7	6956	B	1140	8096
53	044-0054	FAS 932 - ILL 147	MAX CR	97.5	30.0	2925	A	722	3647
54	044-0055	US 45-FAP 881	LITTLE CACHE CREEK	124.7	32.5	4053	A	923	4976
55	044-0056	IL 146-FAP 885	CN/IC RAILROAD	142.8	32.0	4570	A	1057	5626
56	044-0057	US 45	DUTCHMAN CREEK	200.0	32.4	6480	A	1480	7960
57	044-0058	US 45	DUTCHMAN CREEK	185.5	37.5	6956	A	1373	8329
58	044-0059	ILL 146	BUCK RUN CREEK	92.1	36.5	3362	A	682	4043
59	* 044-0061	IL 146	BAY CREEK	137.3	32.0	6314	A	1016	7330
Total									258627

* LENGTH INCLUDES THE 30' APPROACH SLABS

MODEL: Default
FILE NAME: p:\planroom\del\illinois.gov\PWIDOT\Documents\DOT Offices\District 9\Projects\78862\CADData\CAD\Drawings\978862-1-Sheets.dgn

USER NAME = porterwc	DESIGNED - _____	REVISED - _____	STATE OF ILLINOIS DEPARTMENT OF TRANSPORTATION	JOHNSON COUNTY QUANTITIES			RT.	SECTION	COUNTY	TOTAL SHEETS	SHEET NO.
PLOT SCALE = 100,2664' / in.	DRAWN - _____	REVISED - _____		VAR	D9 DECK SEAL 2022-1	VARIOUS	9	7			
PLOT DATE = 6/24/2021	CHECKED - _____	REVISED - _____		SCALE: _____ SHEET ____ OF ____ SHEETS STA. _____ TO STA. _____			ILLINOIS FED. AID PROJECT				
	DATE - _____	REVISED - _____					CONTRACT NO. 78862				

BRIDGE DECK SEALING SCHEDULE PULASKI COUNTY

MAP	STRUCTURE NUMBER	ROUTE	FEATURE CROSSED	DECK			SAFETY WALK / PARAPET		TOTAL AREA
				LENGTH	WIDTH	AREA	CONFIG.	AREA	
60	077-0001	I 57 NB & US 51 NB	FAS 2936 (UNMARKED)	1085.0	32.5	35263	B	7595	42858
61	077-0002	I 57 SB & US 51 SB	FAS 2936 (UNMARKED)	1085.0	32.5	35263	B	7595	42858
62	077-0003	I 57 NB & US 51 NB	CN RR	174.0	39.6	6890	I	870	7760
63	077-0004	I 57 SB & US 51 SB	CN RR	174.0	39.6	6890	I	870	7760
64	077-0005	I 57 SB & US 51 SB	CACHE RIVER	181.8	40.5	7363	A	1345	8708
65	077-006	I 57 NB & US 51 NB	CACHE RIVER	181.8	40.5	7363	A	1345	8708
66	077-0007	I 57 NB & US 51 NB	CACHE RIVER OVERFLOW	299.5	34.0	10183	A	2216	12399
67	077-0008	I 57 SB & US 51 SB	CACHE RIVER OVERFLOW	299.5	34.0	10183	A	2216	12399
68	077-0015	FAS 2936 (UNMARKED)	INDIAN CAMP CREEK	52.4	30.0	1572	A	388	1960
69	* 077-0016	OLD US 51 (UNMARKED)	CACHE RIVER	122.9	32.0	5853	E	0	5853
70	077-0027	FAS 939-CH 8	FAI 57 & US 51	251.7	58.5	14724	B	1762	16486
71	077-0028	FAS 940-CH 5 PERKS	FAI 57 & US 51	203.7	24.0	4889	C	1528	6417
72	077-0031	TR 44 SHUMAKER RD	FAI 57 & US 51	251.5	24.0	6036	B	1761	7797
73	077-0032	TR 60 EASTWOOD RD	FAI 57 & US 51	237.2	24.0	5693	B	1660	7353
74	077-0033	TR 95A PULASKI RD	FAI 57 & US 51	236.0	24.0	5664	B	1652	7316
75	077-0034	TR 107 OLMSTED RD	FAI 57 & US 51	239.5	24.0	5748	B	1677	7425
76	077-0035	FAS 2936 (UNMARKED)	BOAR CREEK DITCH	71.2	32.0	2278	E	0	2278
77	077-0036	ILL 169	TRIB OF POST CREEK	86.0	32.0	2752	A	636	3388
78	077-0037	ILL 37	HODGES BAYOU	176.0	32.0	5632	A	1302	6934
79	077-0038	FAS 2936 (UNMARKED)	TRIB TO HESS BAYOU	70.3	33.5	2355	A	520	2875
80	077-0039	FAS 2937-IL 169	POST CREEK CUTOFF	179.0	32.0	5728	A	1325	7053
81	077-0041	SHAWNEE COLLEGE ROAD	I-57	196.9	30.0	5907	A	1457	7364
Total									233950

* LENGTH INCLUDES THE 30' APPROACH SLABS

MODEL: D:\puls\proj\puls\com.dwt\illinois\pwr\WIDOT\Documents\DOT_Offices\District 9\Projects\78862\CADDData\CAD\Sheets\0778862-1-Sheets.dgn
FILE NAME: pul\puls\com.dwt\illinois\pwr\WIDOT\Documents\DOT_Offices\District 9\Projects\78862\CADDData\CAD\Sheets\0778862-1-Sheets.dgn

USER NAME = porterc	DESIGNED - _____	REVISED - _____	STATE OF ILLINOIS DEPARTMENT OF TRANSPORTATION	PULASKI COUNTY QUANTITIES			RTE.	SECTION	COUNTY	TOTAL SHEETS	SHEET NO.
PLOT SCALE = 100.2664' / in.	CHECKED - _____	REVISED - _____		SCALE: _____	SHEET ____	OF ____ SHEETS	VAR	D9 DECK SEAL 2022-1	VARIOUS	9	8
PLOT DATE = 6/24/2021	DATE - _____	REVISED - _____		STA. _____	TO STA. _____		ILLINOIS FED. AID PROJECT			CONTRACT NO. 78862	

BRIDGE DECK SEALING SCHEDULE UNION COUNTY

MAP	STRUCTURE NUMBER	ROUTE	FEATURE CROSSED	DECK			SAFETY WALK / PARAPET		TOTAL AREA
				LENGTH	WIDTH	AREA	CONFIG.	AREA	
82	091-0007	I 57 NB	CYPRESS CREEK	209.5	35.5	7437	A	1550	8988
83	091-0008	I 57 SB	CYPRESS CREEK	209.5	35.5	7437	A	1550	8988
84	091-0009	I 57 NB	CH 17 CHRISTIAN CHAP	174.2	35.5	6184	A	1289	7473
85	091-0010	I 57 SB	CH 17 CHRISTIAN CHAP	174.2	35.5	6184	A	1289	7473
86	091-0011	FAI 57 NB EXIT 30	ILL 146	137.0	41.3	5658	A	1014	6672
87	091-0012	FAI 57 SB EXIT 30	ILL 146	137.0	41.3	5658	A	1014	6672
88	091-0013	I 57 NB	Cache R	191.7	33.8	6479	A	1419	7898
89	091-0014	I-57 SB	Cache R	191.7	33.8	6479	A	1419	7898
90	091-0017	I 57 NB	TR 276 N LICK CR RD	240.3	32.8	7882	A	1778	9660
91	091-0018	I 57 SB	TR 276 N LICK CR RD	240.3	32.8	7882	A	1778	9660
92	091-0022	US 51	CACHE CREEK	40.7	40.0	1628	A	301	1929
93	091-0026	ILL 146	DRAINAGE DITCH	54.0	37.0	1998	H	221	2219
94	091-0042	CH 20 NEW HOPE RD	INTERSTATE 57	230.6	24.0	5534	C	1730	7264
95	091-0046	TR 287 SWAN POND RD	FAI 57 & US 51	255.0	24.0	6120	C	1913	8033
96	091-0048	FAS 924-CH 4 EXIT 36	INTERSTATE 57	214.3	32.0	6858	A	1586	8443
97	091-0049	TR 141 CRAFT LN	INTERSTATE 57	237.0	24.0	5688	C	1778	7466
98	091-0050	TR 193 FRIENDSHIP SC	INTERSTATE 57	258.0	24.0	6192	C	1935	8127
99	091-0051	US 51 NB	FAI 57 SB	164.4	22.6	3715	A	1217	4932
100	091-0059	ILL 146	DUTCH CREEK	139.0	43.5	6047	E	0	6047
101	091-0064	ILL 127	LINGLE CREEK	127.0	30.0	3810	F	432	4242
102	091-0067	ILL RTE 127	MILL CREEK	74.5	30.0	2235	A	551	2786
103	091-0068	ILL 127	CLEAR CREEK	94.7	30.0	2841	A	701	3542
104	091-0069	ILL 3 & ILL 146	RUNNING LAKE DITCH	159.0	36.0	5724	A	1177	6901
105	091-0070	FAS 1911-OLD US 51	ICG RR	149.5	37.7	5636	J	2392	8028
106	091-0071	NEW US 51	LITTLE CREEK	164.6	36.2	5959	A	1218	7177
107	091-0072	FAP 885-IL 127/146	GREEN CREEK	118.6	40.0	4744	A	878	5622
108	091-0073	US 51-FAP 322	DRURY CR-CN&IC RR	312.0	40.2	12542	A	2309	14851
109	091-0074	ILL 3 & ILL 146	DRAINAGE DITCH	75.0	40.3	3023	A	555	3578
110	091-0075	I-57	SHAKE RAG ROAD	127.0	42.0	5334	A	940	6274
111	091-0076	I-57	SHAKE RAG ROAD	127.0	42.0	5334	A	940	6274
Total									205114

MODEL: D:\p1\work\110111\110111.dwg
 FILE NAME: p110111.dwg
 PROJECT: 110111
 SHEET: 9
 DATE: 6/24/2021

USER NAME = porterc	DESIGNED - _____	REVISD - _____
PLOT SCALE = 100,2664' / in.	CHECKED - _____	REVISD - _____
PLOT DATE = 6/24/2021	DATE - _____	REVISD - _____

STATE OF ILLINOIS DEPARTMENT OF TRANSPORTATION

UNION COUNTY QUANTITIES

SCALE: _____	SHEET _____ OF _____ SHEETS	STA. _____ TO STA. _____
--------------	-----------------------------	--------------------------

RTE.	SECTION	COUNTY	TOTAL SHEETS	SHEET NO.
VAR	D9 DECK SEAL 2022-1	VARIOUS	9	9
CONTRACT NO. 78862				
ILLINOIS FED. AID PROJECT				