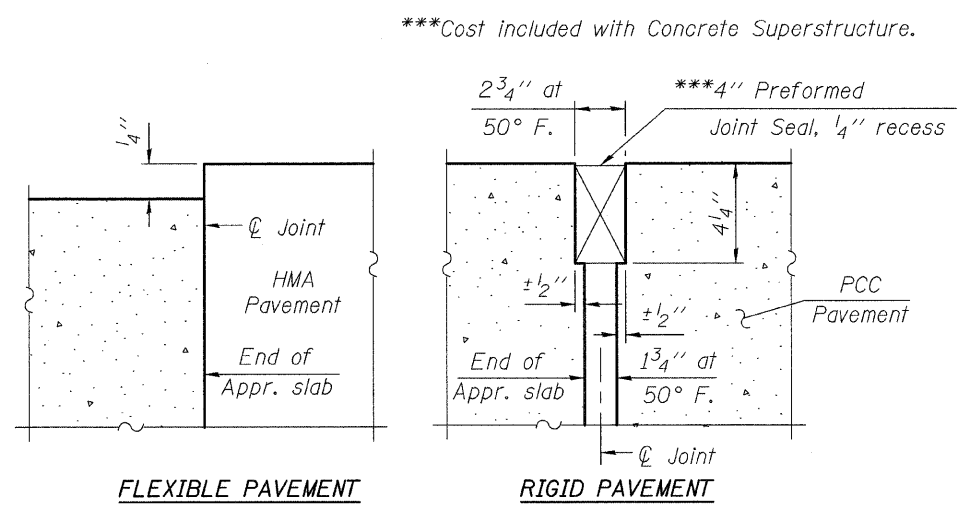


*Tilt #9b1(E) bars as required to maintain clearance

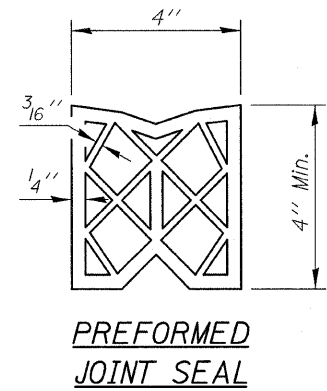
PLAN

Notes:
See Sht. S29 for Sections C-C & D-D.
a(E), a1(E), and w(E) bar spacings measured perpendicular to \varnothing Rdwy.

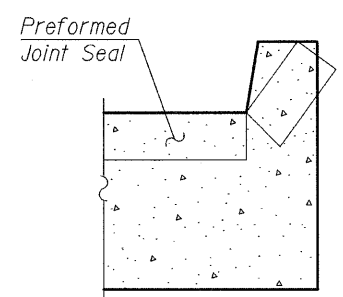


FLEXIBLE PAVEMENT **RIGID PAVEMENT**

DETAIL A



PREFORMED JOINT SEAL



VIEW F-F

Angle Preformed Joint Seal at 45° at curbs when req'd for drainage.

(Sheet 1 of 2)

**BRIDGE APPROACH SLAB DETAILS
STRUCTURE NO. 016-0762**

BA-0 10-31-08

FILE NAME = appr slab details.l.dgn PLOT DATE = 7/8/2009	CHRISTIAN-ROGE & ASSOCIATES, INC. ENGINEERS-PLANNERS-SURVEYORS 211 WEST WACKER DRIVE CHICAGO, ILLINOIS 60606 PHONE: (312)372-2023 FAX: (312)372-5274	DESIGNED - B.N.S./J.C.N.	REVISED -	STATE OF ILLINOIS DEPARTMENT OF TRANSPORTATION	BRIDGE APPROACH SLAB DETAILS-I KEDZIE AVENUE OVER CAL-SAG CHANNEL S.N.016-0762		F.A.U. RITE 2831	SECTION 1313. 1-I-2	COUNTY COOK	TOTAL SHEETS 41	SHEET NO. 37
		DRAWN - D.L./R.E.S./F.M.	REVISED -		SCALE:	SHEET NO. S28 OF S29 SHEETS	STA.	TO STA.	FED. ROAD DIST. NO. 1 ILLINOIS FED. AID PROJECT		CONTRACT NO. 60D75