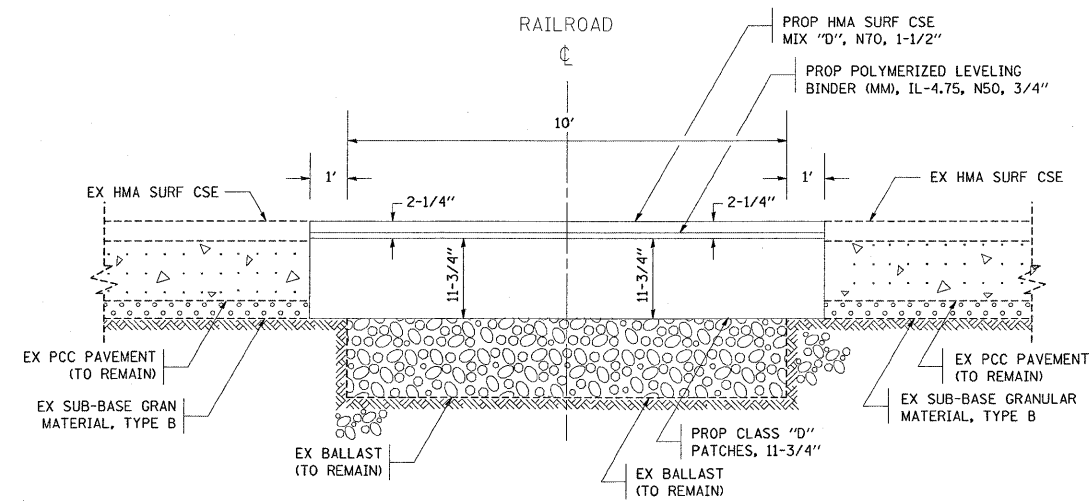


EXISTING PLAN VIEW
STATION 177+88

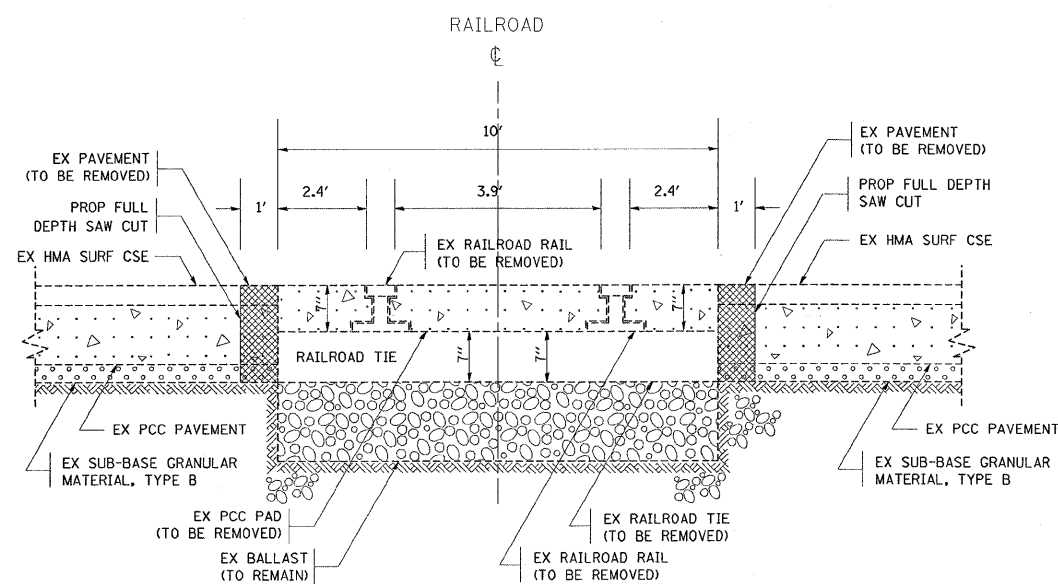
US 6



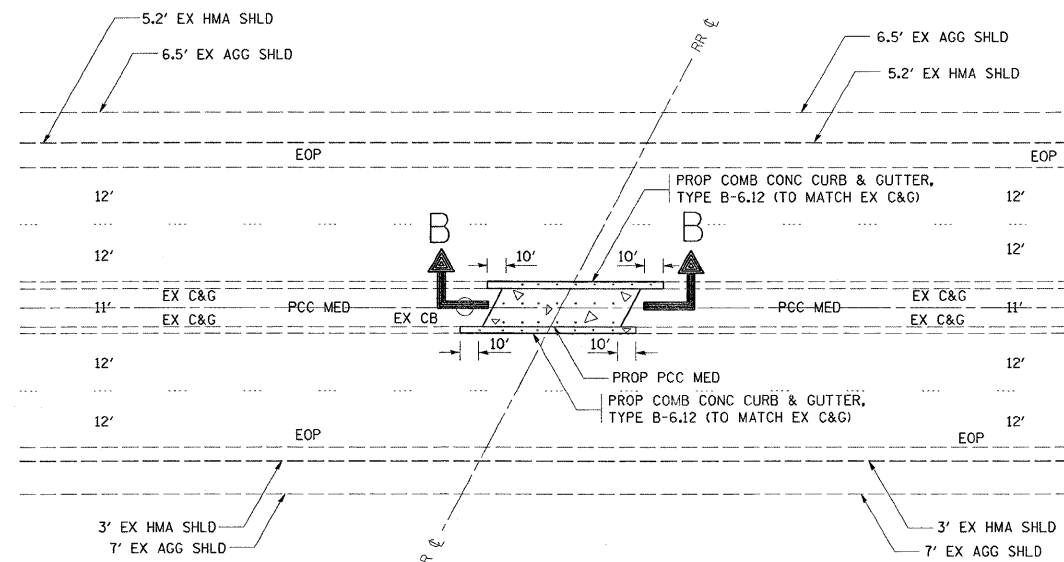
PROPOSED TYPICAL SECTION
SECTION A-A

NOTE:

REMOVAL OF RAILS, TIES, TIE PLATES & FASTENINGS, AND PRE-FABRICATED RR CROSSING MATERIALS SHALL NOT BE PAID FOR SEPARATELY BUT WILL BE CONSIDERED AS INCLUDED IN THE COST PER SQUARE YARD OF "PAVEMENT REMOVAL (SPECIAL)".



EXISTING TYPICAL SECTION
SECTION A-A




PROP MEDIAN PLAN VIEW
SECTION B-B

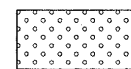
US 6



PAVEMENT REMOVAL SPECIAL



SODDING SALT TOLERANT



SUB-BASE GRANULAR MATERIAL TYPE B



BALLAST



EARTH EXCAVATION



COMBINATION CONCRETE CURB & GUTTER REMOVAL

FILE NAME =
c:\pwork\p\1007\GALBANNB\0140152\0179\09\shp-plan.dgn

USER NAME = galbannb
PLOT SCALE = 50.0000' / IN.
PLOT DATE = 6/27/2009

DESIGNED - 04-09-2004
DRAWN -
CHECKED -
DATE -

REVISED -
REVISED -
REVISED -
REVISED -

STATE OF ILLINOIS
DEPARTMENT OF TRANSPORTATION

US 6 (CHANNAHON ROAD)
RAILROAD REMOVAL DETAILS

SCALE: NONE SHEET NO. OF SHEETS STA. TO STA.

* FAP 856/FAU 318

F.A. RTE.	SECTION	COUNTY	TOTAL SHEETS	SHEET NO.
1-D-1-RS-3		WILL	35	21
CONTRACT NO. 60H61				
ILLINOIS FED. AID PROJECT				