

F.A.P. RTE.	SECTION	COUNTY	TOTAL SHEETS	SHEET NO.
311	652 (X&X-1) RS-5	DUPAGE	27	1
		ILLINOIS	CONTRACT NO. 60H64	

STATE OF ILLINOIS  
DEPARTMENT OF TRANSPORTATION  
DIVISION OF HIGHWAYS

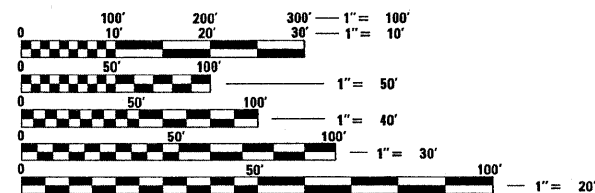
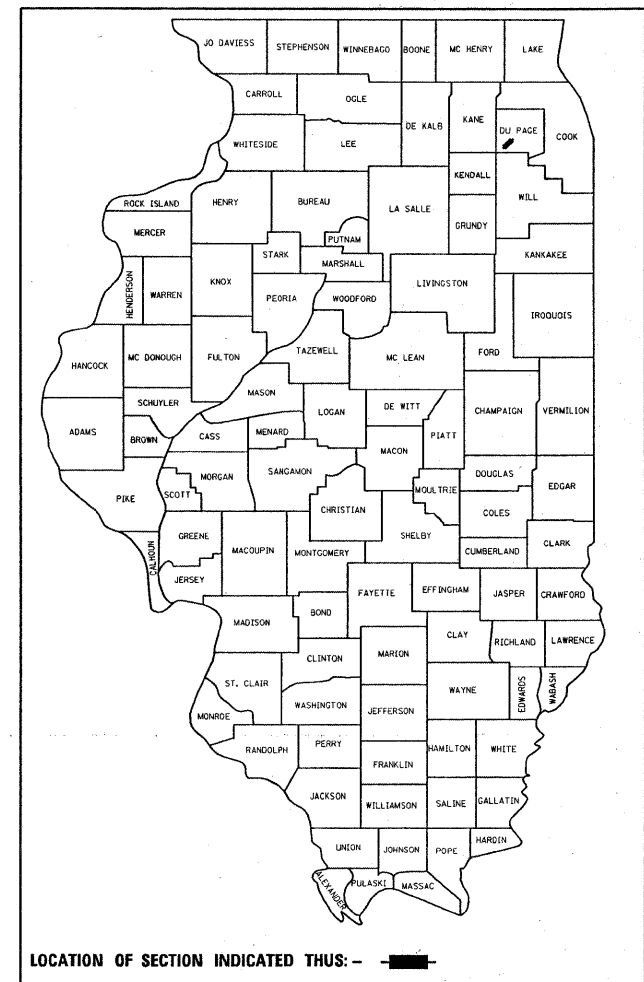
**PROPOSED  
HIGHWAY PLANS**

FAP 311: US 34 (OGDEN AVE.)  
BEAUMONT DR. TO RAYMOND DR.  
SECTION: 652 (X&X-1) RS-5  
PROJECT: *ESP-0311(039)*  
RESURFACING  
DUPAGE COUNTY  
C-91-762-09

D-91-762-09

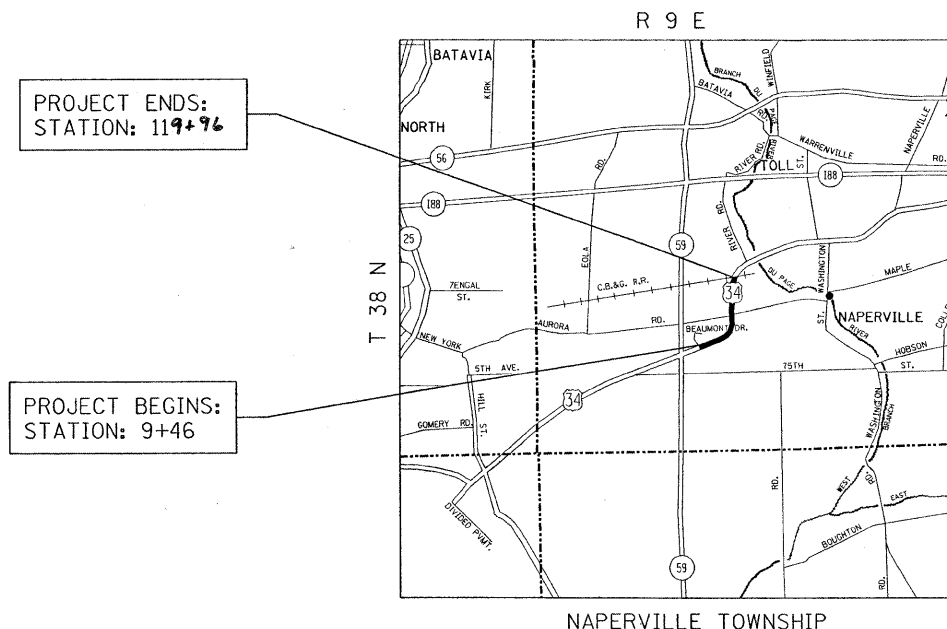
FOR INDEX OF SHEETS, SEE SHEET NO. 2

PROJECT LOCATED IN THE CITY  
OF NAPERVILLE



FULL SIZE PLANS HAVE BEEN PREPARED USING STANDARD ENGINEERING SCALES. REDUCED SIZED PLANS WILL NOT CONFORM TO STANDARD SCALES. IN MAKING MEASUREMENTS ON REDUCED PLANS, THE ABOVE SCALES MAY BE USED.

J.U.L.I.E.  
JOINT UTILITY LOCATION INFORMATION FOR EXCAVATION  
1-800-892-0123  
OR 811



TRAFFIC DATA

2007 ADT = 36,400

SPEED LIMIT = 40-45 MPH

GROSS AND NET LENGTH OF PROJECT = 11,050 FEET = 2.09 MILES

PROJECT ENGINEER: JENPAI CHANG (847) 705-4432  
PROJECT MANAGER: KEN ENG

CONTRACT NO. 60H64

STATE OF ILLINOIS  
DEPARTMENT OF TRANSPORTATION  
DIVISION OF HIGHWAYS

SUBMITTED *June 24, 2009*

*Deo C. P. [Signature]*  
DEPUTY DIRECTOR OF HIGHWAYS, REGION ENGINEER

*August 14, 2009*  
*Charles J. [Signature]*  
ENGINEER OF DESIGN AND ENVIRONMENT

*August 14, 2009*  
*Christina M. Reed [Signature]*  
DIRECTOR OF HIGHWAYS, CHIEF ENGINEER

**PRINTED BY THE AUTHORITY  
OF THE STATE OF ILLINOIS**