
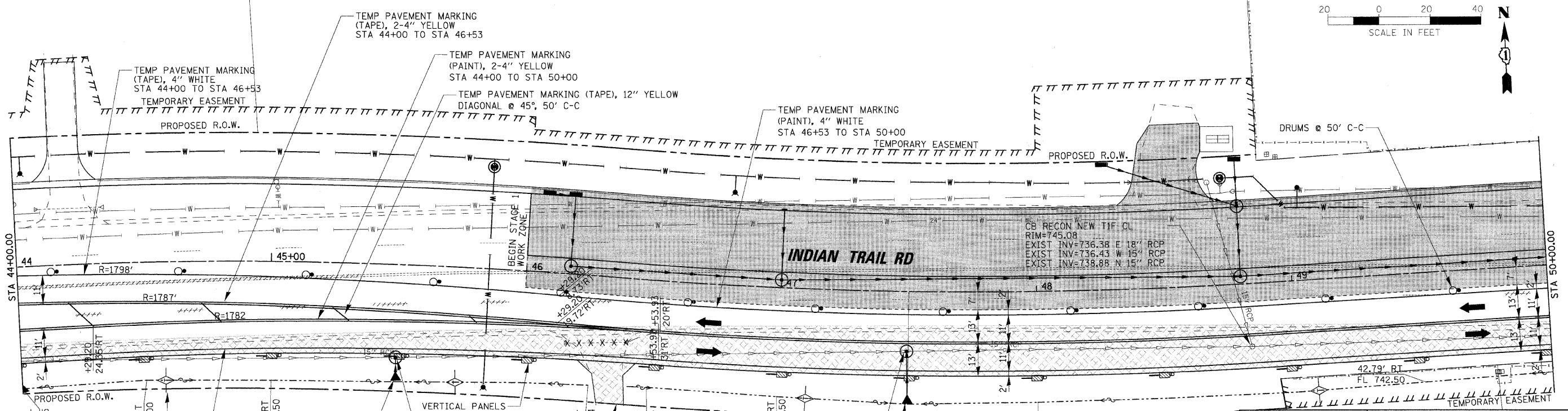

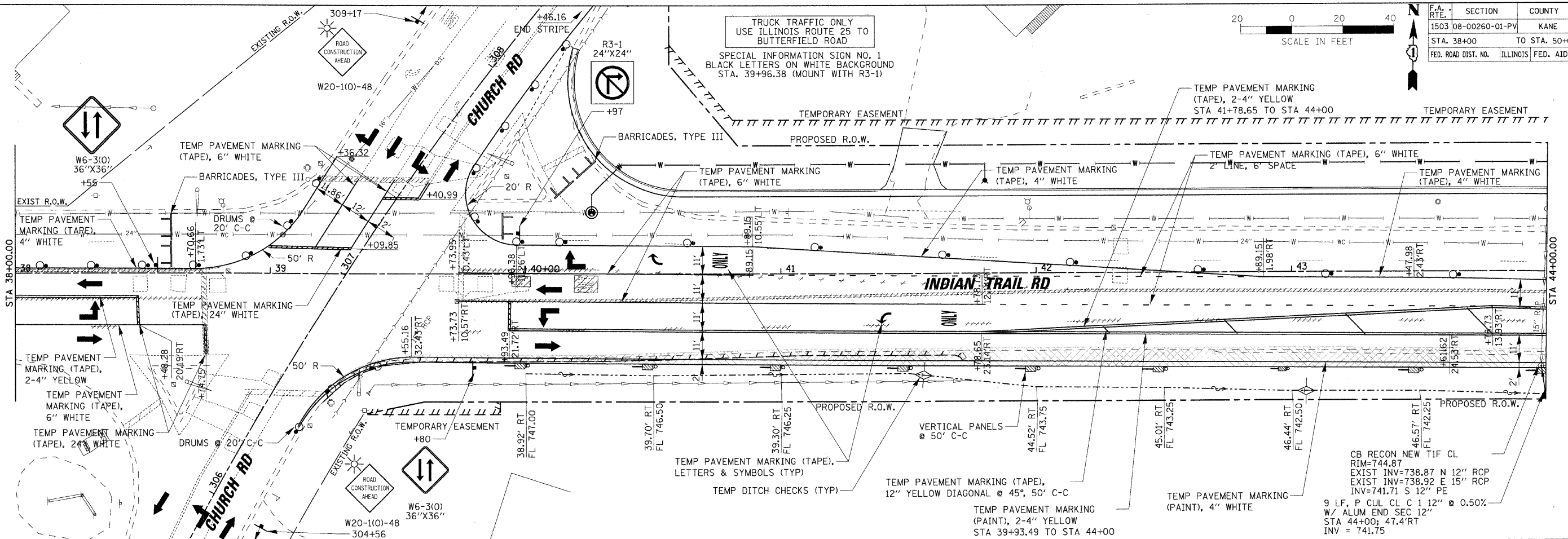


F.A. RTE.	SECTION	COUNTY	TOTAL SHEETS	SHEET NO.
1503	08-00260-01-PV	KANE	176	50
STA. 38+00		TO STA. 50+00		
FED. ROAD DIST. NO.	ILLINOIS	FED. AID PROJECT		



TRUCK TRAFFIC ONLY  
USE ILLINOIS ROUTE 25 TO  
BUTTERFIELD ROAD  
SPECIAL INFORMATION SIGN NO. 1  
BLACK LETTERS ON WHITE BACKGROUND  
STA. 39+96.38 (MOUNT WITH R3-1)



REVISIONS	
NAME	DATE

ILLINOIS DEPARTMENT OF TRANSPORTATION  
  
MAINTENANCE OF TRAFFIC - STAGE 1  
INDIAN TRAIL ROAD  
SHEET 10 OF 22  
  
SCALE: VERT. 1" = 20'  
HORIZ. 1" = 20'  
DATE 1/7/09  
  
DRAWN BY TC  
CHECKED BY TC/SBP



PLOT DATE = 1/5/2009  
 FILE NAME = H:\Users\j1200599\_1\Projects\Civil\Sheet\MT\_10.dgn  
 PLOT SCALE = 1" = 20'  
 USER NAME = USER

7 LF, P CUL CL C 1 12" @ 0.50%  
W/ ALUM END SEC 12"  
STA 45+50.14-45.6' RT  
INV = 741.25

HMA DRIVEWAY TRANSITION  
(INCLUDED IN TEMPORARY  
PAVEMENT, SEE MOT GENERAL  
NOTE SHEET)

MAN TA 5 DIA TIF CL  
RIM=744.76  
EXIST INV=737.12 W E 15" RCP  
INV=740.91 S 12" PE

19 LF, P CUL CL C 1 12" @ 0.50%  
W/ ALUM END SEC 12"  
STA 47+50.0; 44.4' RT  
INV = 741.00