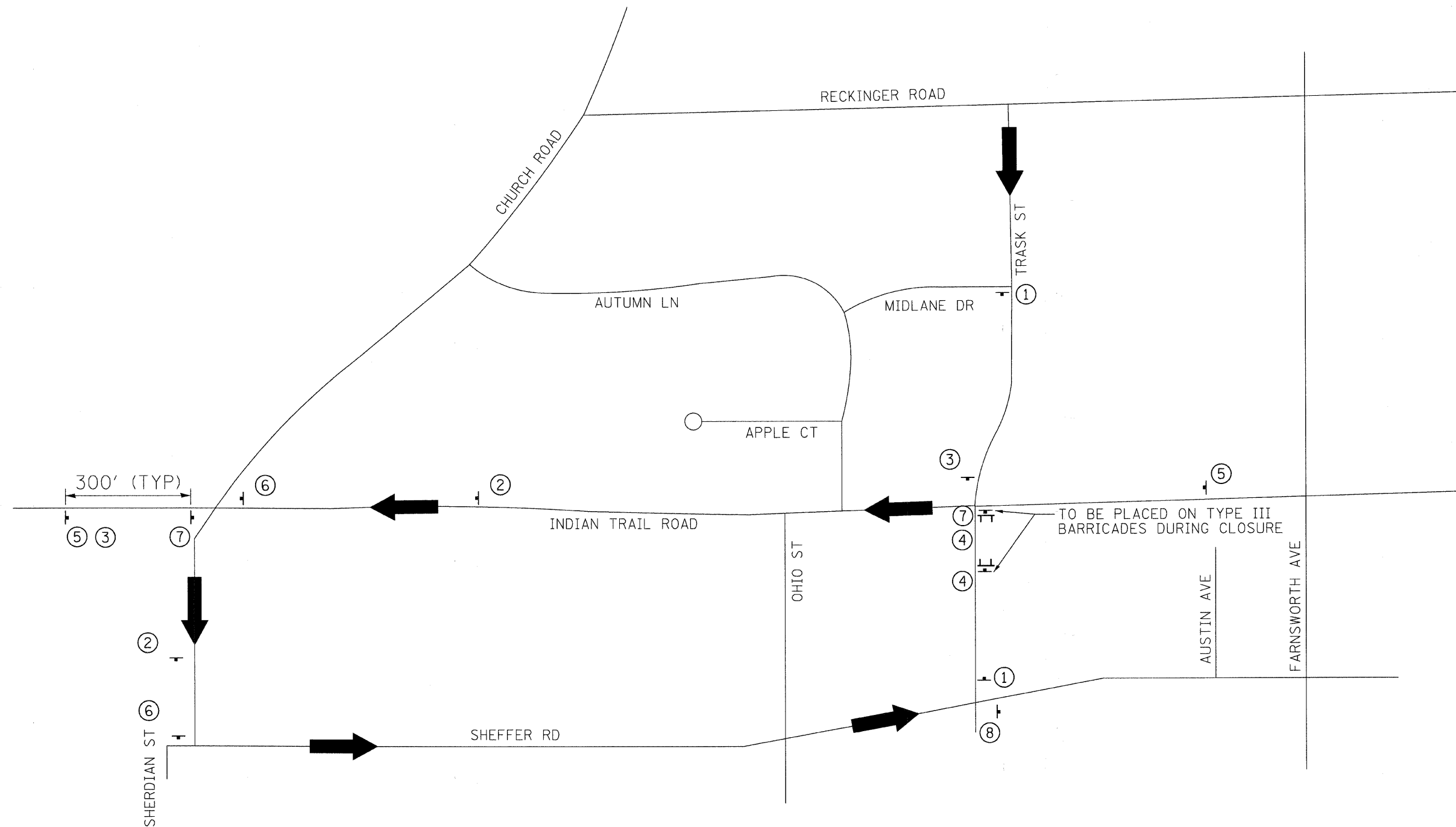
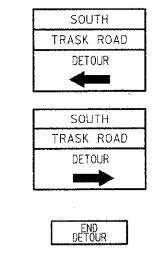
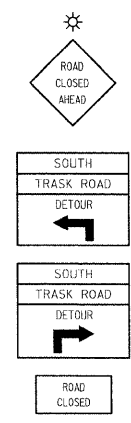


| F.A.U. RTE. | SECTION | COUNTY | TOTAL SHEETS | SHEET NO. |
|---------------------|----------------|----------------|------------------|-----------|
| 1503 | 08-00260-01-PV | KANE | 176 | 62 |
| STA. 604+00 | | TO STA. 610+00 | | |
| FED. ROAD DIST. NO. | | ILLINOIS | FED. AID PROJECT | |



- ① ROAD CLOSED AHEAD W20-3
- ② DETOUR M4-8 & M5-1L
- ③ DETOUR M4-8 & M5-1R
- ④ ROAD CLOSED R11-2
- ⑤ SOUTHBOUND TRASK ROAD CLOSED AHEAD, SPECIAL
- ⑥ DETOUR M4-9L
- ⑦ DETOUR M4-9R
- ⑧ DETOUR M4-8A
- || TYPE III BARRICADE
- ➔ DETOUR TRAFFIC FLOW



| REVISIONS | |
|-----------|------|
| NAME | DATE |
| | |
| | |
| | |
| | |
| | |
| | |
| | |
| | |
| | |
| | |

ILLINOIS DEPARTMENT OF TRANSPORTATION
 MAINTENANCE OF TRAFFIC - STAGE 2
 TRASK STREET - DETOUR PLAN
 SHEET 22 OF 22

SCALE: VERT. 1" = 20'
 HORIZ. 1" = 20'
 DATE 1/7/09

DRAWN BY TC
 CHECKED BY TC/SBP

RHAA&A
 Robert H. Anderson & Associates, Inc.
 Consulting Engineers & Land Surveyors
 License No. 184-005891
 Phone No. 630-584-3530

PLOT DATE = 1/5/2009
 FILE NAME = H:\Aurora\120809\11PHIL\G:\11\Site\MOT_TR_2.dgn
 PLOT SCALE = 1" = 20'
 USER NAME = JUSER