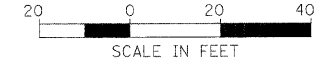
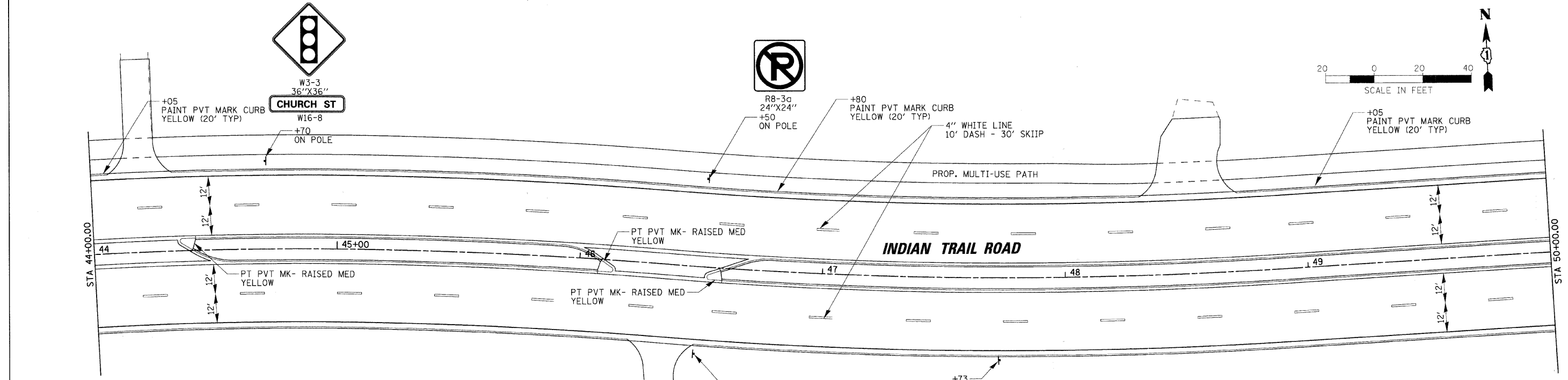

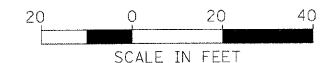
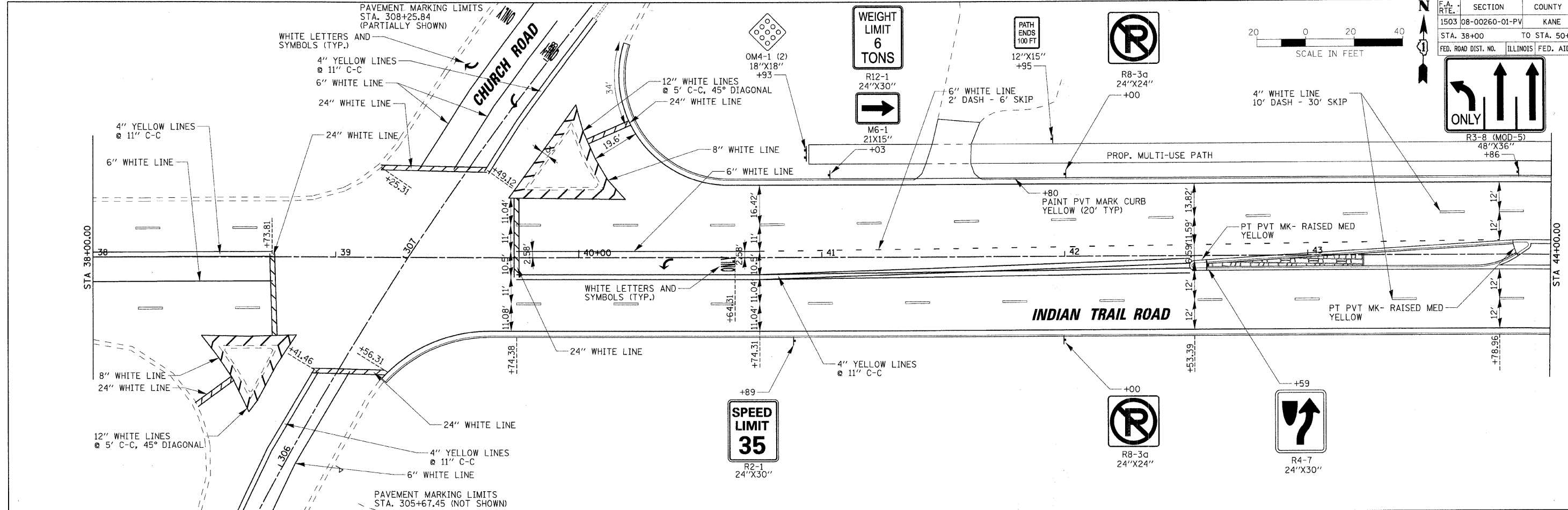


F.A. RTE.	SECTION	COUNTY	TOTAL SHEETS	SHEET NO.
1503	08-00260-01-PV	KANE	176	75
STA. 38+00		TO STA. 50+00		
FED. ROAD DIST. NO.	ILLINOIS	FED. AID PROJECT		



REVISIONS	
NAME	DATE

ILLINOIS DEPARTMENT OF TRANSPORTATION

PAVEMENT MARKING/SIGNING PLAN
INDIAN TRAIL ROAD
SHEET 2 OF 6

RHAA

Robert H. Anderson & Associates, Inc.
Consulting Engineers & Land Surveyors
License No. 184-000591
Phone No. 630-564-5930

SCALE: VERT. 1" = 20'
DATE: 1/7/09

DRAWN BY: NDP/TC
CHECKED BY: TC/SBP

PLOT DATE = 1/15/2009
FILE NAME = h:\user\p\08-00260-01-pv\hwt\pmark.lt_4.dgn
PLOT SCALE = 1" = 20'
USER NAME = USER